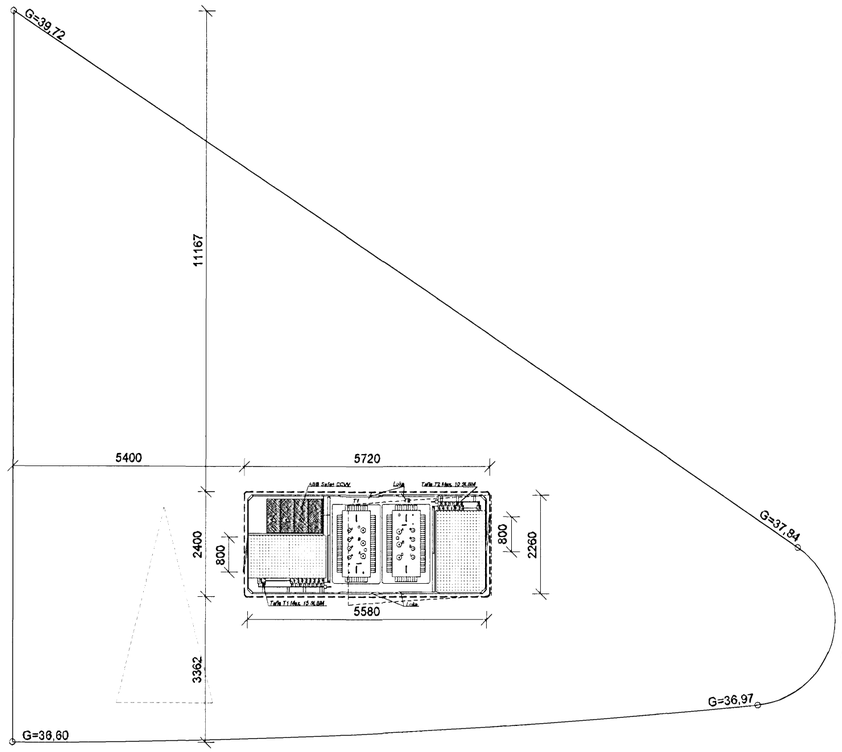

GRUNNMYND 1:100

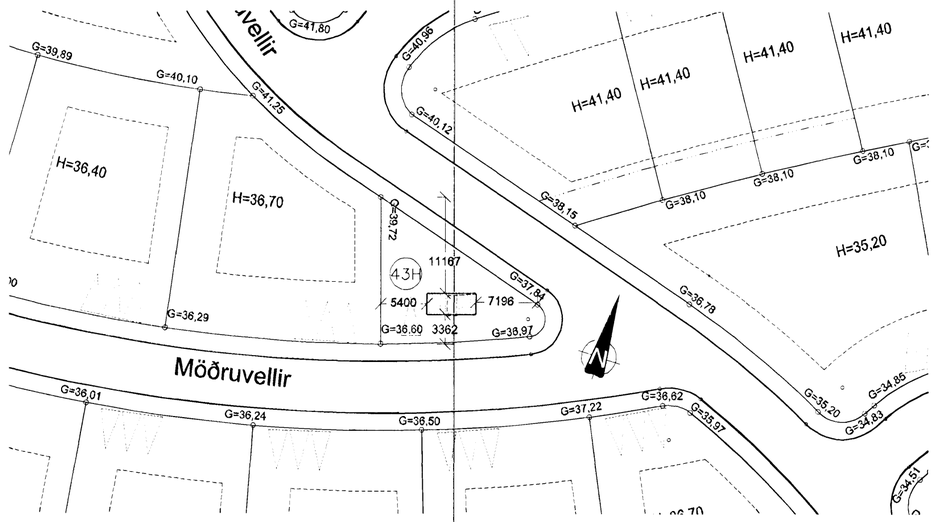

AFSTÖÐUMYND 1:500

Samþykkt þann
11 JUN 2008
Byggingarfulltrúinn Hafnarfirði
F.h. Jón Sigurðsson

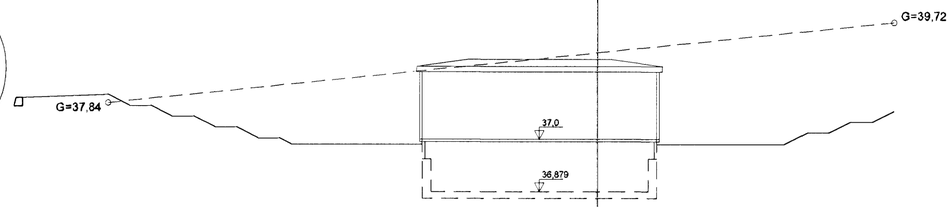

Útlit norður

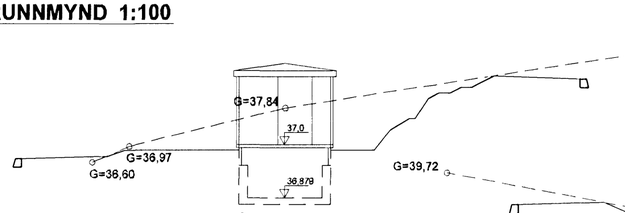

Útlit austur

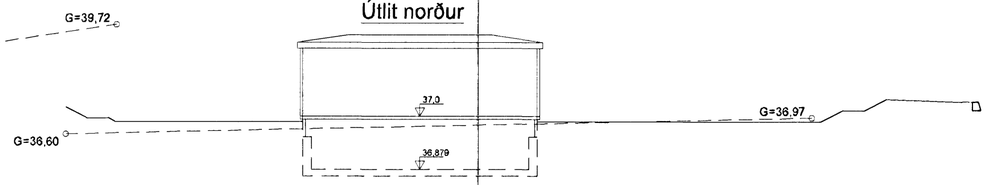

Útlit suður

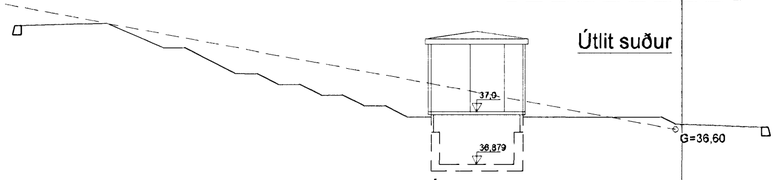

Útlit vestur

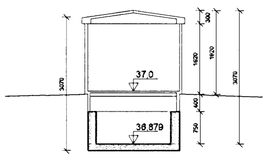

Snið A-A

Skráningartafla: Möðruvellir 43H, Hafnarfirði
Landnúmer: 214513
Matshlutanúmer: 01

Skrásetjari: Björn Gústafsson
Kennitala: 1805504889
Útgáfa: 4.01b **Dags.:** 28.5.2008

Uppskipting og lýsing					Stærðir												
D0 Lokun	D1 Rými hæð-röð	D2 Notkun texti	D3 Höfuð-flokkun	D4 Eignar-hald	D5 Botnflötur m²	D5M Milliflötur m²	D6 Stigar m²	D7 Op m²	D8 Brúttóflötur m²	D9 Brúttóflötur sh < 1,8	D10a Salarhæð min	D10b Salarhæð max	D11 Brúttó rúmmál m³	D12 Nettóflötur m²	D16 Birt flatarmál m²	Reiknitala skiptarúmmáls	D17 Skipta-rúmmál m³
		Matshluti			11,7	0,0	0,0	0,0	11,7	0,0			37,3	8,8	11,7		26,312
		Botn											2,3				
	01	**1. hæð**			11,7	0,0	0,0	0,0	11,7	0,0			35,0	8,8	11,7		
A	0101	**Spennistöð**	T	0101	11,7				11,7		2,93	3,07	35,0	8,8	11,7	2,99	26,312

Athugasemdir

Sameignir sumra

Eignarhald

Eignar-hald	Notkun texti	Birt flatarmál m²	Skiptarúmmál Séreign m³	Skiptarúmmál Séreign og sameign m³
0101	**Spennistöð**	11,7	26,312	26,312
	Alls	11,7	26,312	26,312

Útg.	Dags.	Skýring	Hannað/Yfirfarið

VSB

VERKFRÆÐISTOFA

BÆJARHRAUN 20 • 220 HAFNARFJÖRÐUR • KENNIT. 710796-2899
vsb@vsb.is • Sími 585 8600 • Fax 585 8610 • www.vsb.is

Áritun sérhönnuðar
Björn Gústafsson
Kt: 180550 4889 • bjorn@vsb.is

Verkheiti
MÖÐRUVELLIR 43H
HAFNARFIRÐI

Verkhluti
Aðalteikningar

Grunnmynd, snið, útlit og afstöðumynd

Hannað	Teiknað	Yfirfarið	Kvarði	Síða
BG	GVB	BG	1:500/1:100 / A2	-
Dags.		**Verkefni**	**Teikning**	**Útgáfa**
05.06.2008		07124	A101	-

V:\2007\07124\T\07124\Sheets\Bu\07124-Möðruvellir 43H.dwg