





HNITASKRÁ:

PUNKTUR	X-HNIT	Y-HNIT
H324	24528.548	8124.911
H325	24538.631	8125.672
H326	24554.907	8144.256
H327	24564.106	8154.760
H328	24571.431	8161.749
H329	24589.730	8171.460
H330	24626.871	8171.197
H331	24638.167	8169.042
H332	24620.803	8139.389
H333	24598.218	8134.239
H334	24582.589	8112.821
H335	24579.843	8105.863
H336	24573.141	8082.809
H337	24568.507	8084.615
H338	24551.737	8091.153
H339	24546.184	8092.550
H340	24536.155	8091.551
H341	24531.024	8089.111
H342	24516.112	8098.485
H343	24510.435	8123.381
H344	24519.239	8133.231
H700	24636.806	8148.567
H701	24629.967	8141.479
H706	24640.154	8166.116
H735	24617.203	8173.041
H760	24607.968	8136.462
H761	24599.501	8173.592

SKÝRINGAR:

-  KVÖÐ UM TVÖ BÍLASTÆÐI Á LÓÐ  
STAÐSETNING ÓBUNDIN
  -  BINDANDI MÖRK BYGGINGARREITS
  -  YSTU MÖRK BYGGINGARREITS
  -  NÚMER LÓÐAR
- KVÖÐ UM FASTMERKI 71/2004, MÁ EKKI FJARLÆGJA.  
+

Teikning nr:113,022  
 HAFNARFJÖRÐUR  
 HVALEYRARHOLT  
 Lóðir: Eyrarholt 8,10,12,14,16,18,20 og 22  
 MÆLIBLAÐ 24.195.7  
 MKV 1:500

Verkfræðistofa Stefáns og Björns s.f., FRV  
 Reykjavíkurvegi 68 Hafnarfirði smí 651340  
 Dags.: 24.05.1991 Yfirfarið: *SH.*  
 Útgefið af bæjarverkfræðingi *16 195*

Breytt 12.08.1991: Nýtt hnit H706  
 Breytt sept 1994: Sett inn hús.

