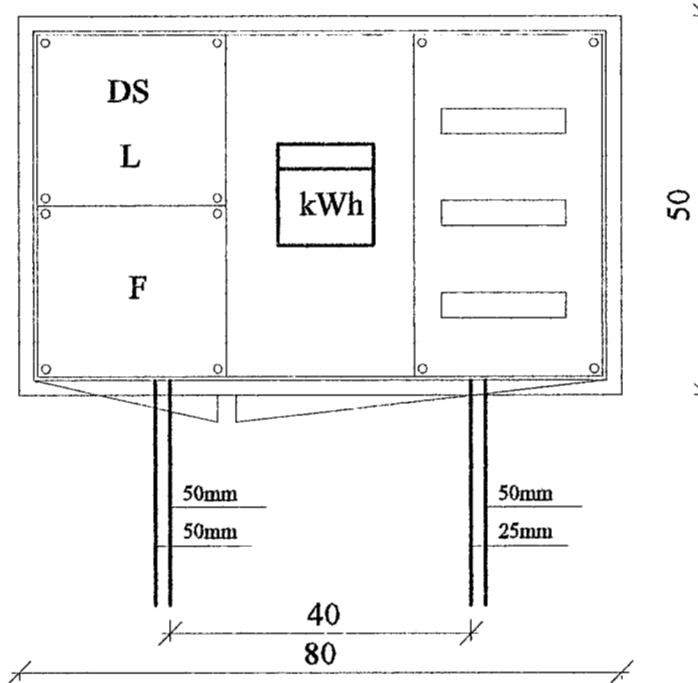
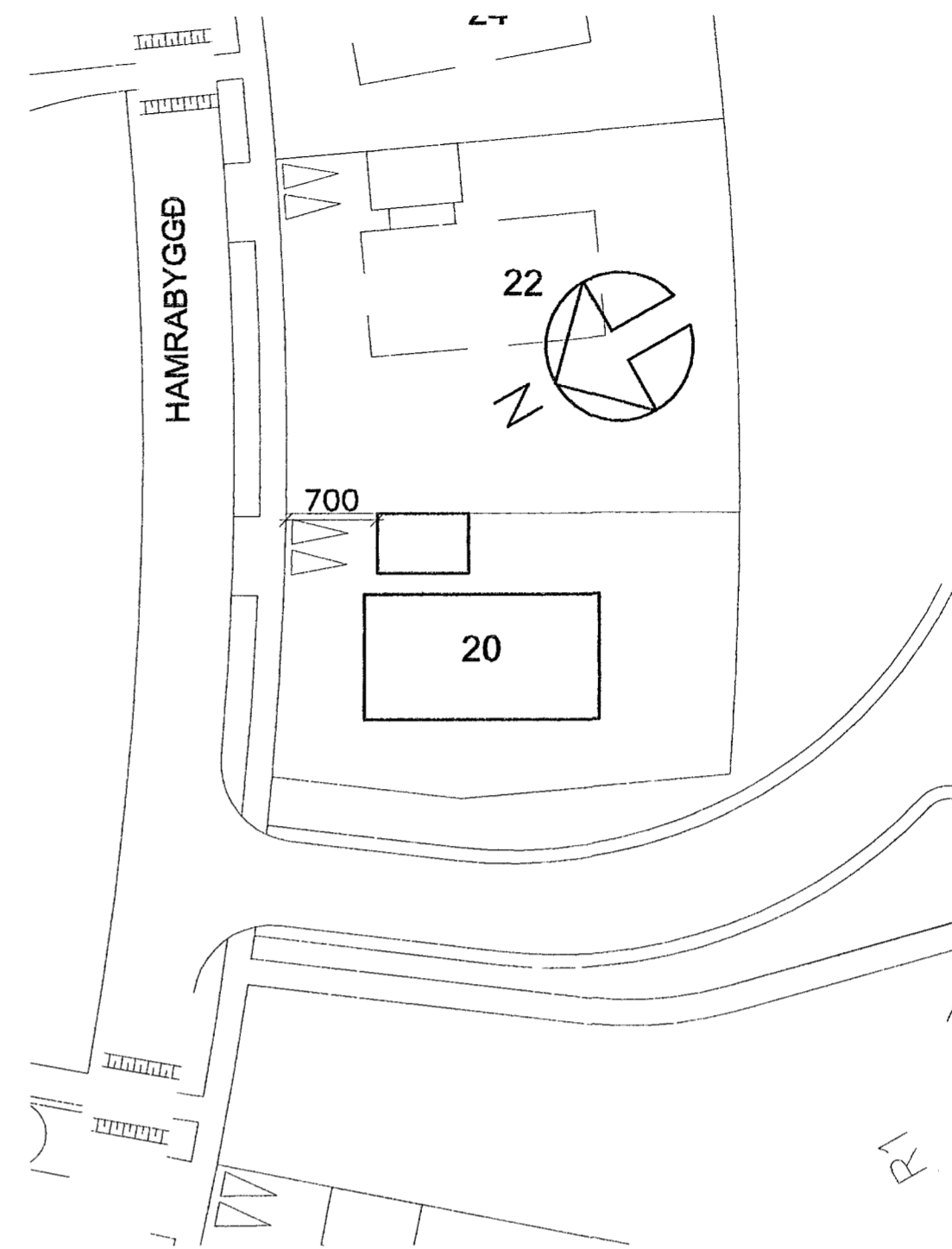


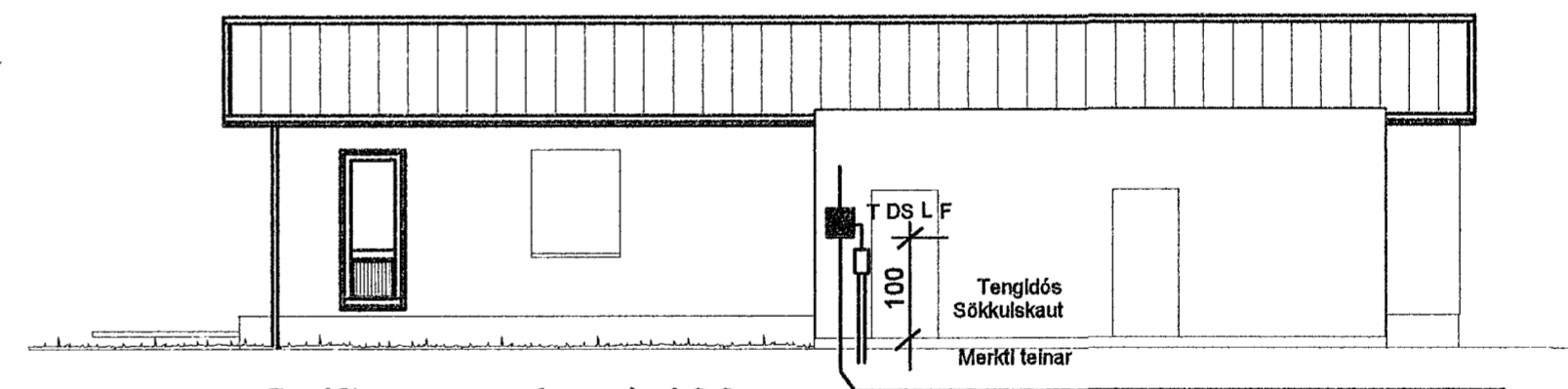
HÚSVEITA TENGIST Á FASA S.



Útlit á töflukassa T1 mkv. 1:10

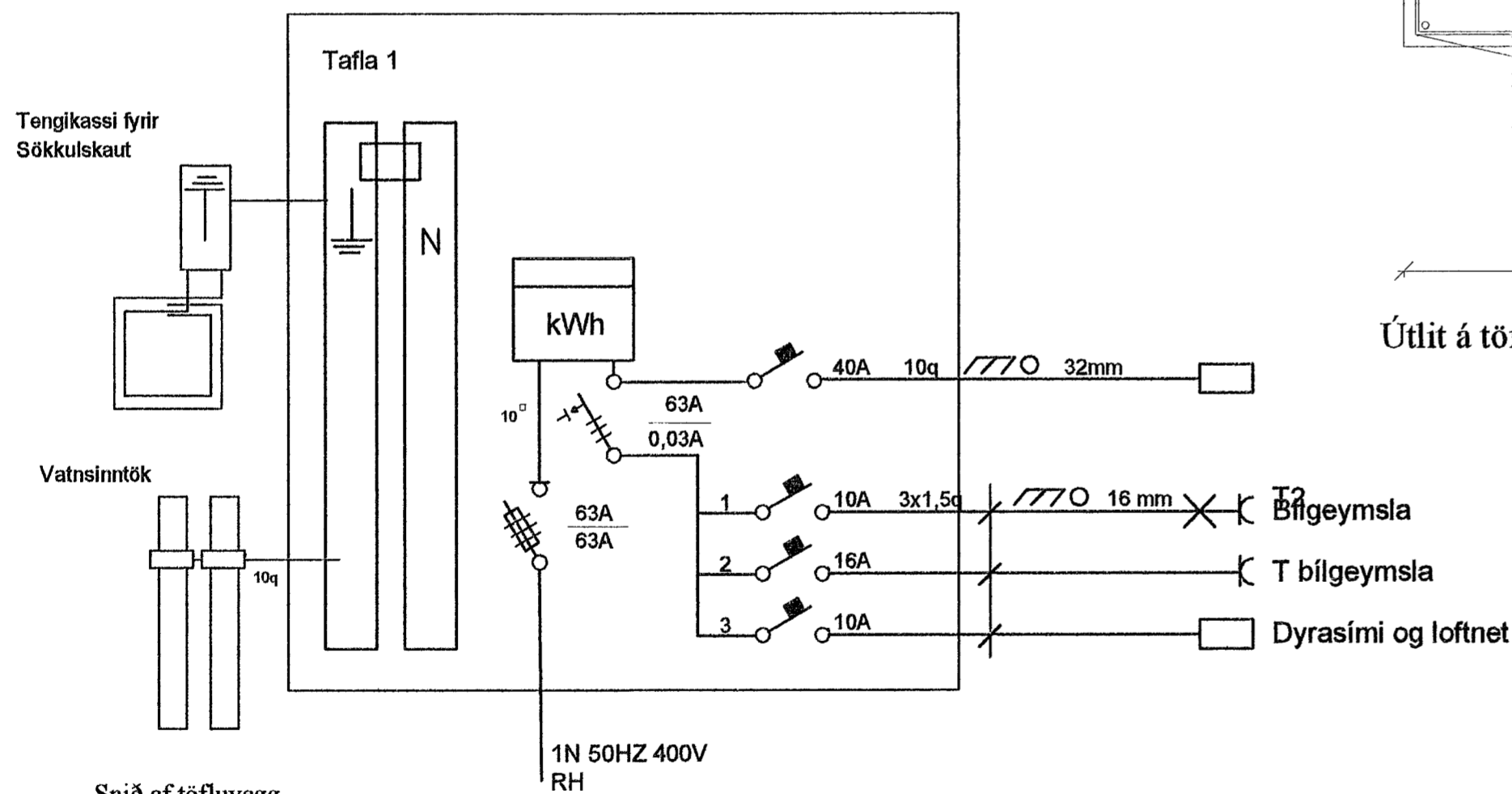


Afstöðumynd mkv. 1:500

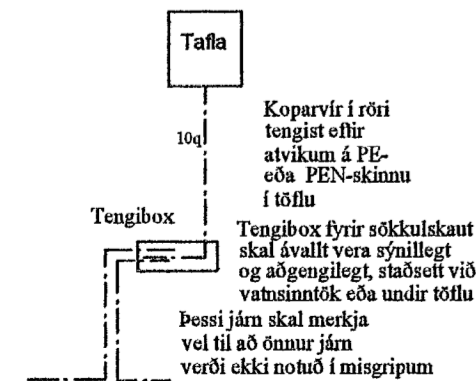


Snið a-a mkv. 1:100

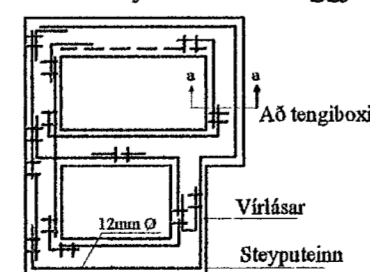
HS 50mm
L 50mm
F 50mm
G 25mm
Plastþpur 70 cm í jörð
sem ná út fyrir lóðarmörk



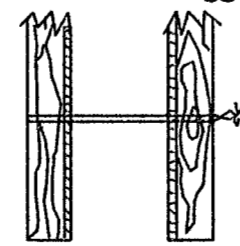
Snið af töfluvegg



Grunnmynd sökkulveggja

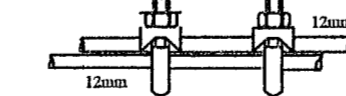


Snið í töfluvegg



Sýnd eru 2 neðstu steypu-
stykktarjárn í steypumót
oðan á neðstu mótavirum

Virlásar



Samtenging steyputeina.
Setja skal tvo virlása
á hver samskeyti

Elys
Raflagnateikningar

Engjahlíð 5 221 Hanf.
s. 565-4755 gsm. 897-6530

Þórður Kristjánsson Rafv.m. kt. 040851-4969
V. Elma Cates Tætnit. kt.131155-3529

Hamrabýggð 20 Hafnarfirði

Afstöðumynd Snið a-a
Einlínnumynd Töflur
Sökkulekaut Virlásar

Teikning nr: 626-03	Dagss: 13-03-03	Hannað:
Mkv: 1:500 1:100	Blað: 4 af 4	Teiknað: vec