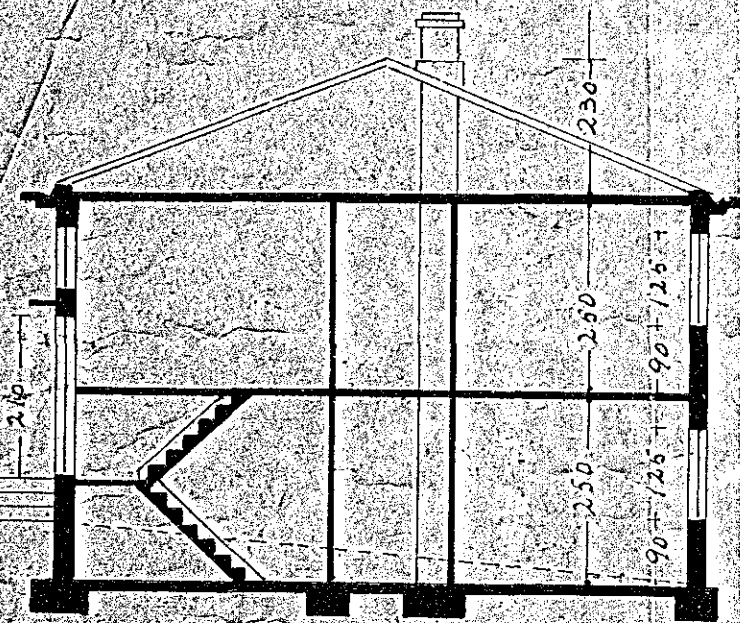



28/5/48


Viljalmur Jónsson Ólafur Guðnason
Túndarkútt á lóð no 17 við Hvalyrarholti.
Kvæði 1:100.




Skurður



Súður



Norður

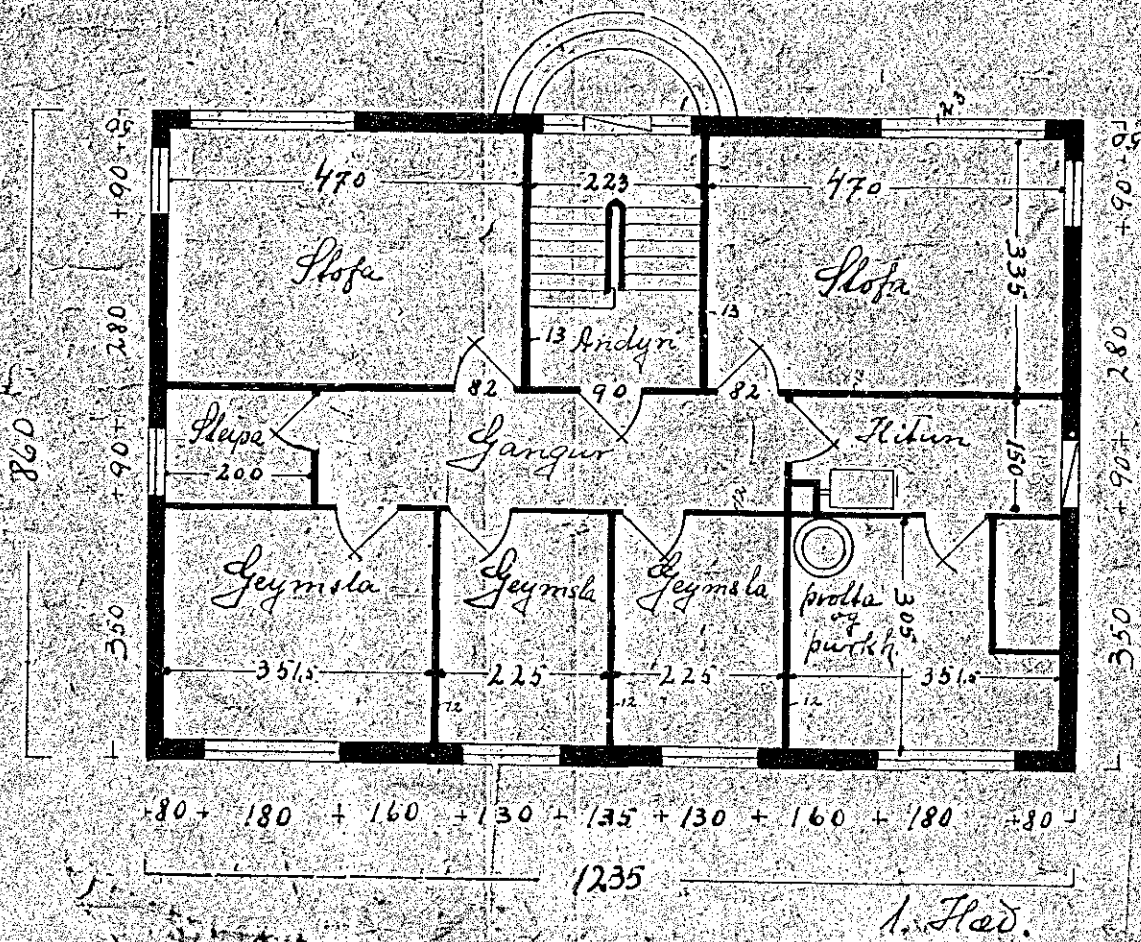


Austur

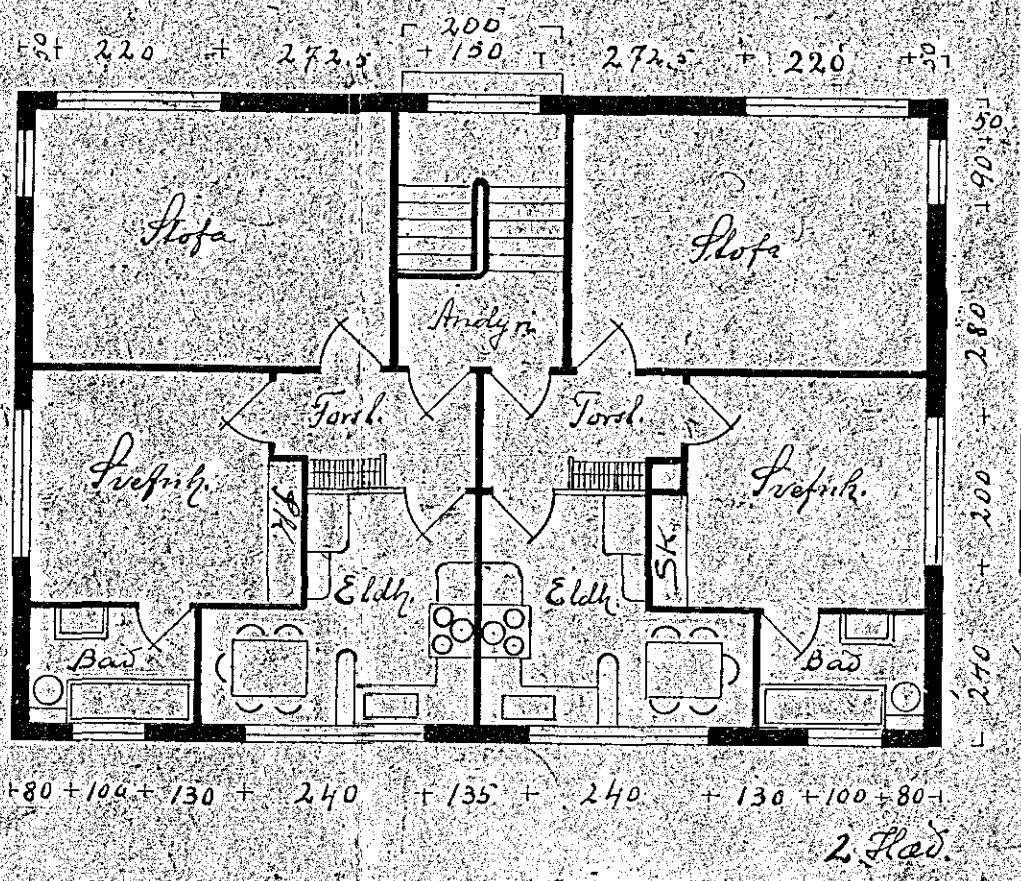
Hvalyrarhólaúti




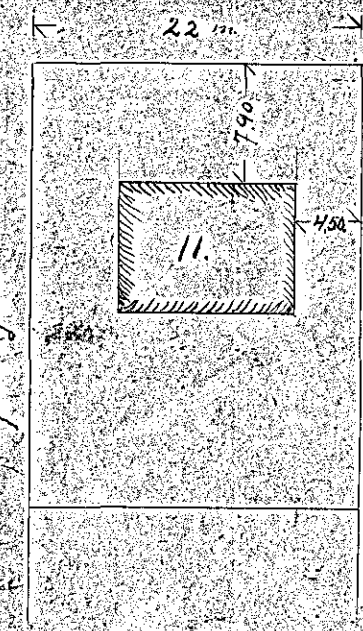
220 250 150 95 150 250 220 150



1. Flad.



2. Flad.



Vestur

Skp. og Lagur 1947
R. Jónsson