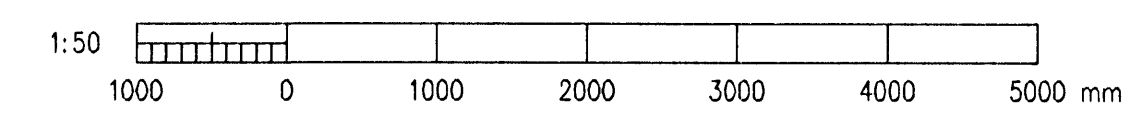
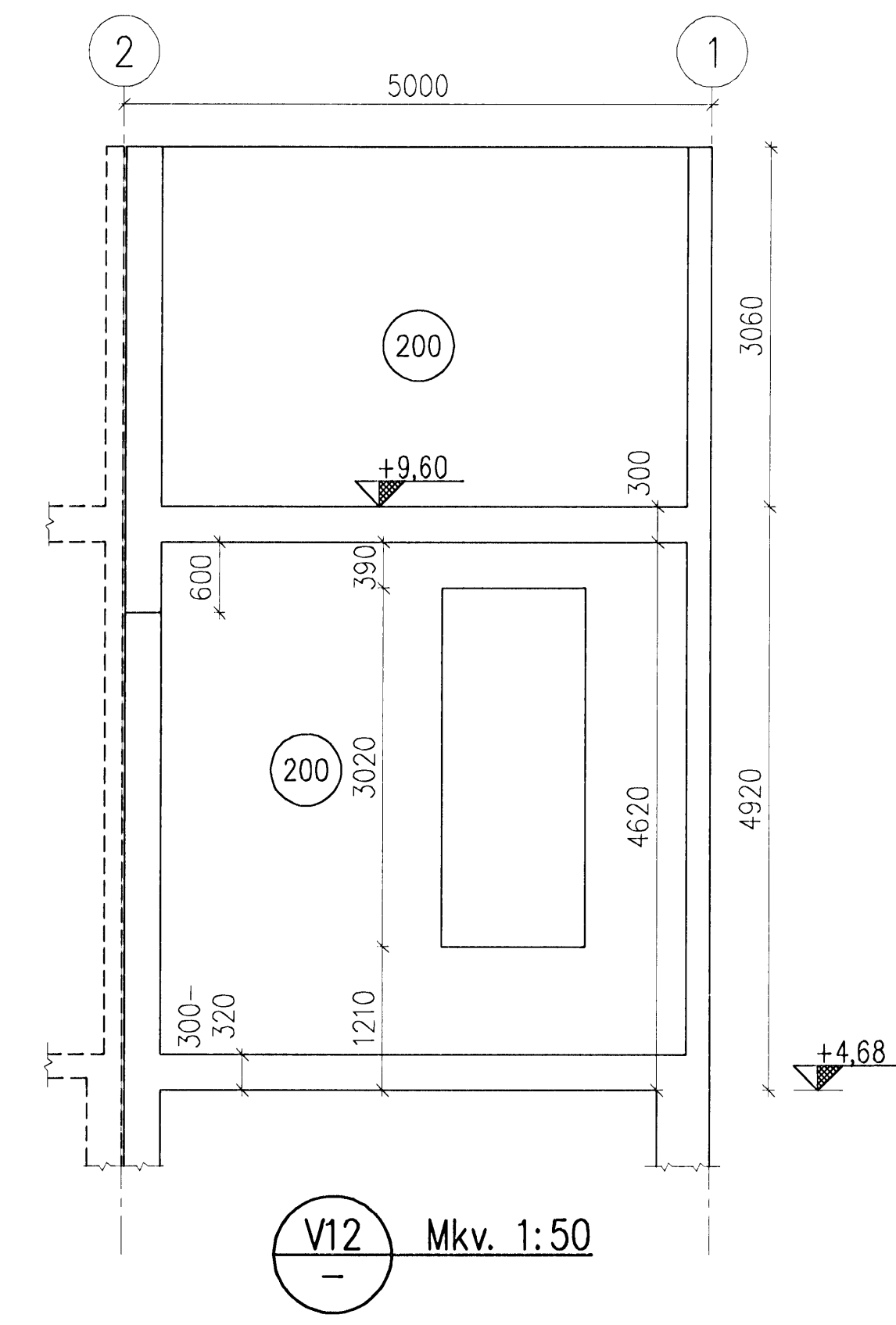
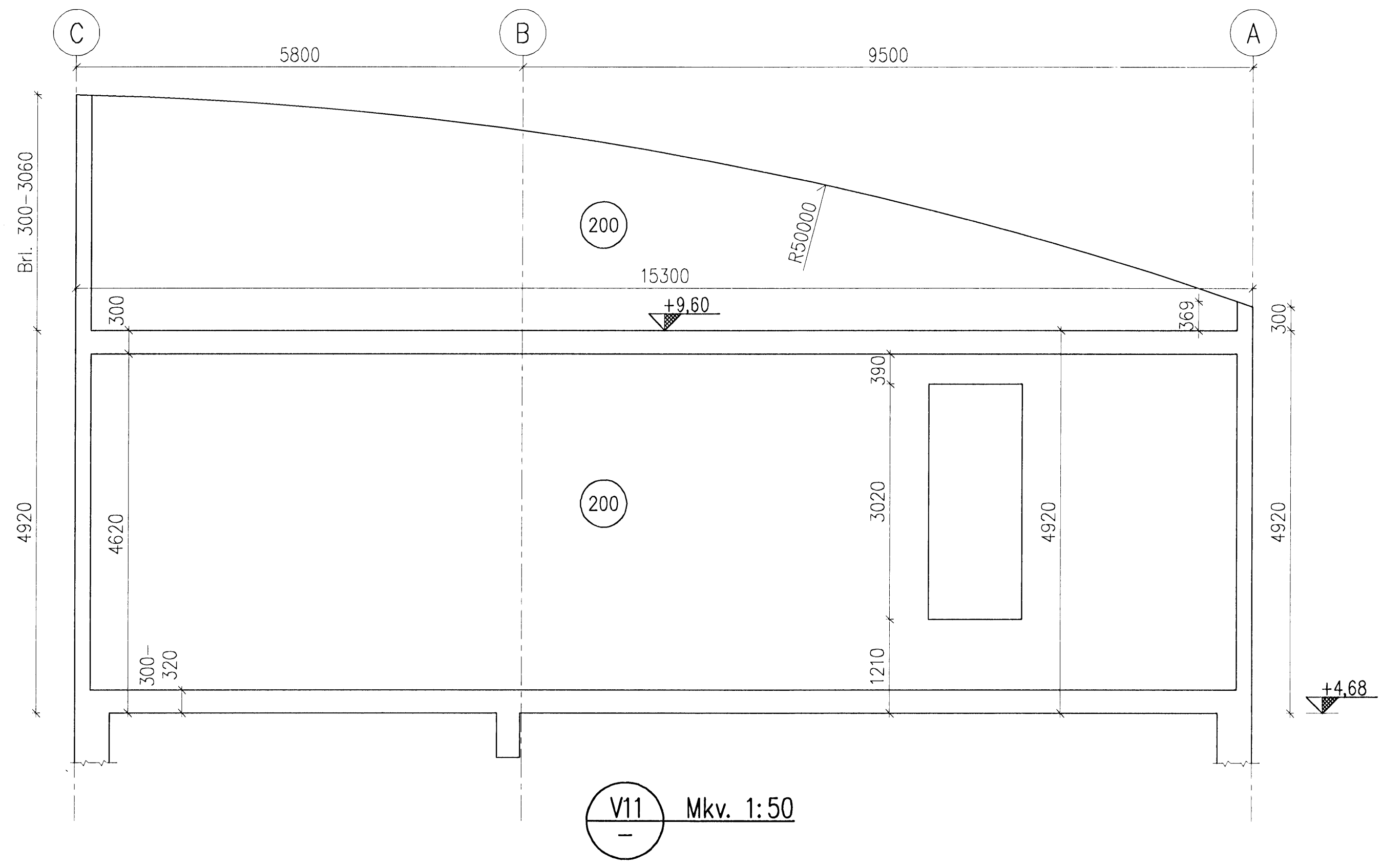
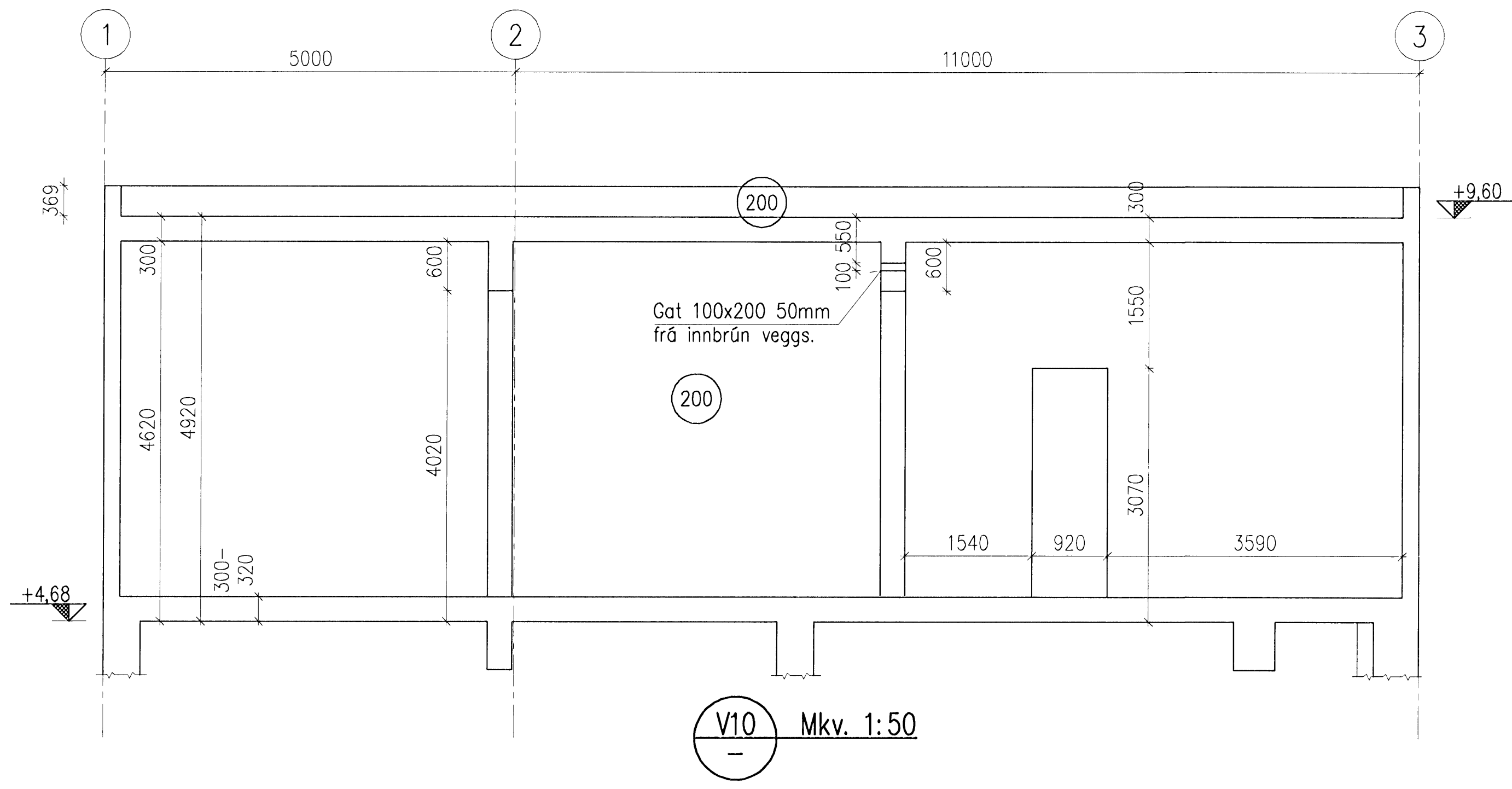
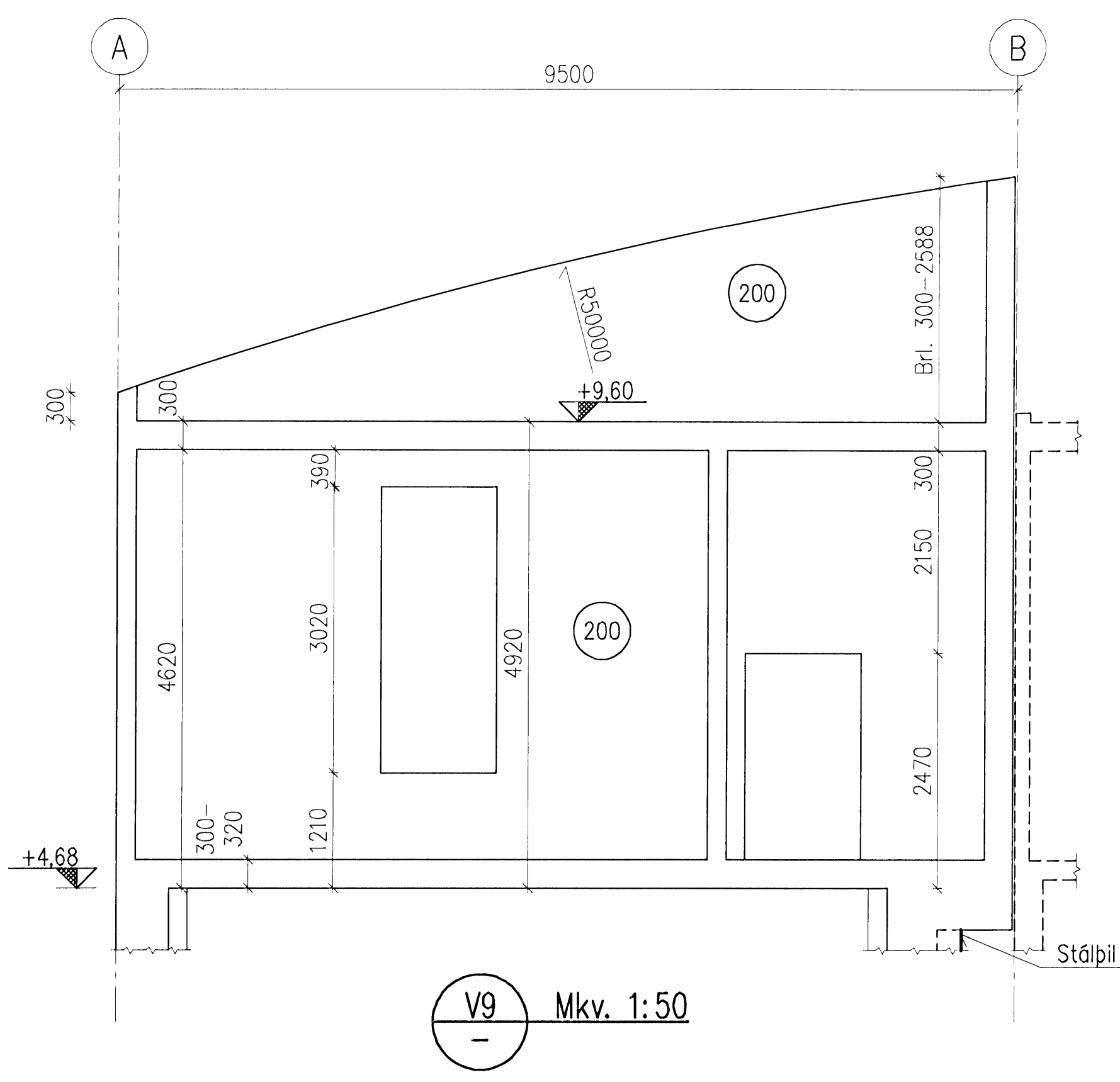
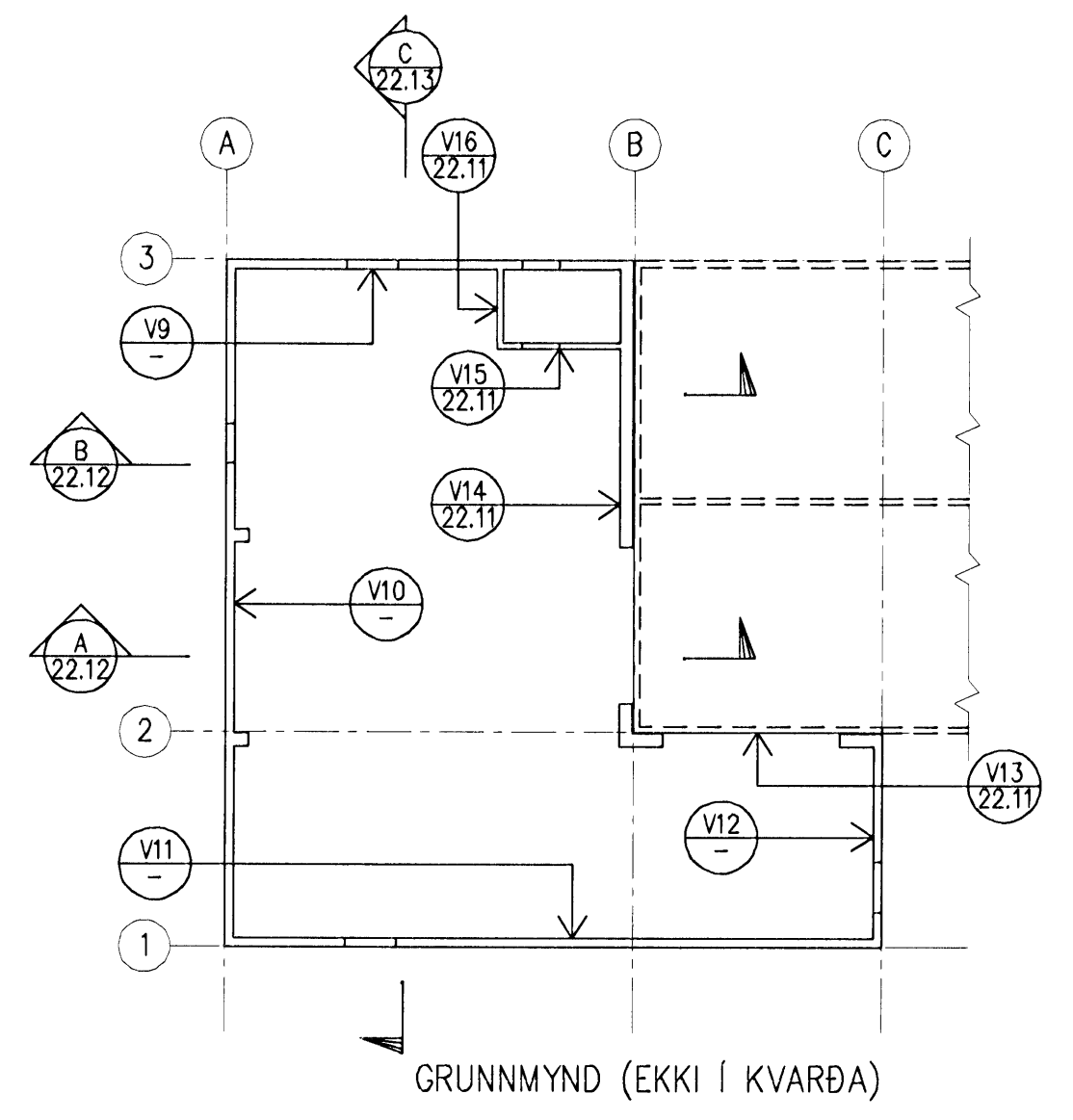


Undirritun samráðingarnúmer: \_\_\_\_\_  
 Máttekni: **1:50**  
 Samþ.: **AFV**

**SKÝRINGAR:**

- Öll mál eru í mm.
- Vatnshalli er á yfirborði gólfplötu (K.+5.00) sjá hæðarkóta á teikn. 22.07.
- Upphafspunktur þakradíusar (R50000) er í hæðarkótanum -37.327 og fjarlægðinni 16.420mm frá línu A.



A	2008-02-07	VERKTEIKNING	AS	HS	ÓE
Útg.	Dags.	Breyting	Ha.	Yr.	Sp.
<b>HAFNARFJARDARBÆR</b> FRÁVEITA HAFNARFJARDAR STRANDGÖTULI 11 220 HAFNARFJÖRÐUR Sími: 585 5655 FAK: 585 5639					
<b>DÆLUSTÖÐ, ÓSEYRARBRAUT</b> VIÐBYGGING STEYPU TEIKNING VEGGIR V9 - V12					
<b>VST Verfræðistofa Sigurðar Thoroddsen hf.</b> Armá 4, 108 Reykjavík - kt: 611276-0289 Sími: 569 5000 - Fax: 569 5010 - Vefang: www.vst.is					
Samþykkt:	AS	AFV	Mkv:	1:50	
Bláustarð:	K:\2003.02\07\08-Oseyri-Br\teikn\burd\05-2210-11.dwg		A1		
Dags:	FEB. 2008	2003.0207	22.10	A	
© ÖLL AFMÖT OG AFTRITUN TÆKNINGA, AÐ HLUFTA Eða Í HEILD, ER HÁÐ SKRIFLEGGU LEYTI HÖFUNDANNA					