


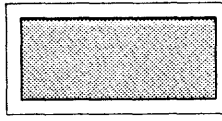
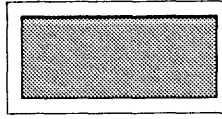
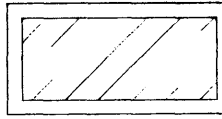
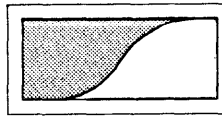
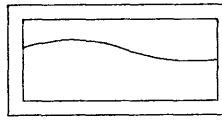
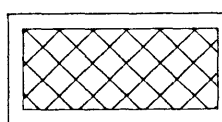
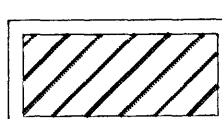








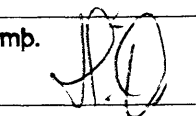
Skýringar

-  hellu 30x30cm
-  hellu 40x40cm
-  hellu 16cm
-  malbik 45mm
-  malbik 50mm
-  trédekk
-  gúmmíyfirborð
-  hæðarlínur 20cm bil
-  verndað hraun
-  gróðursvæði
-  gróðurvarmagirðing
-  rimlagirðing
-  ljósastolpi 4m
-  ljósastolpi pollaljós
-  ljós niðurfelt hlíðarlýsing
-  ljós niðurfelt upplýsing

0 5 227 2005

Fasteignafélag Hafnarfjarðar
HRAUNVALLASKÓLI

Skipulag lóðar/ umhverfis 1.áf.
- leikskólalóð, grunnmynd

mkv. 1:200 (A1)
dags. 10. júní 2005
teiknað af: H.Ó.
samb. 

Verk nr.
2005-08

teikn. nr.
L-02



Landhönnun sif
Hermann Ólafsson landslagsarkitekt F.L.A.
Austurvegi 42 - 800 Selfoss
s. 482 3300, 896 1809 - landhonnun@simnet.is

DREKAVELLIR

GÓLFKÓTI