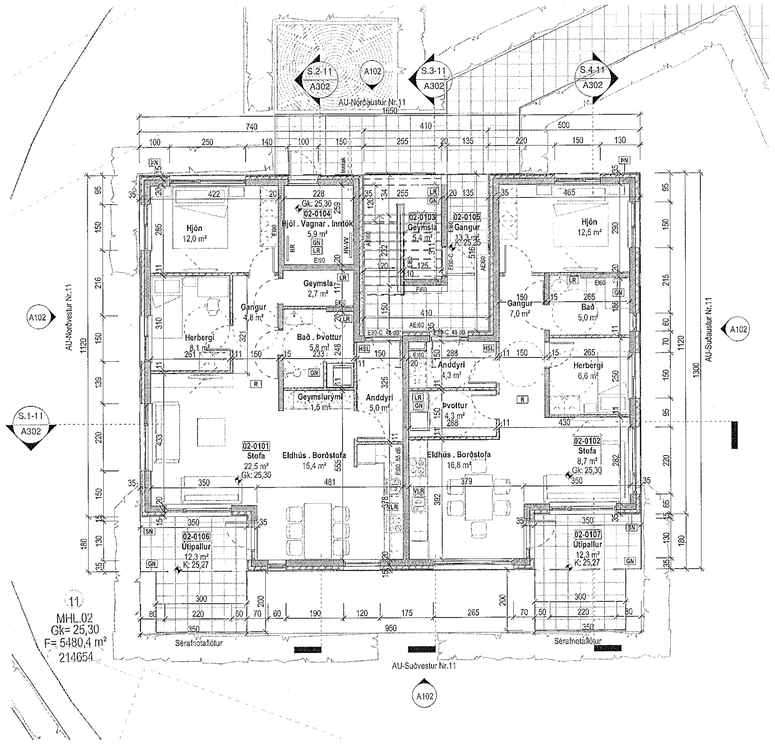

Grunnmynd 1. hæð
1 : 100

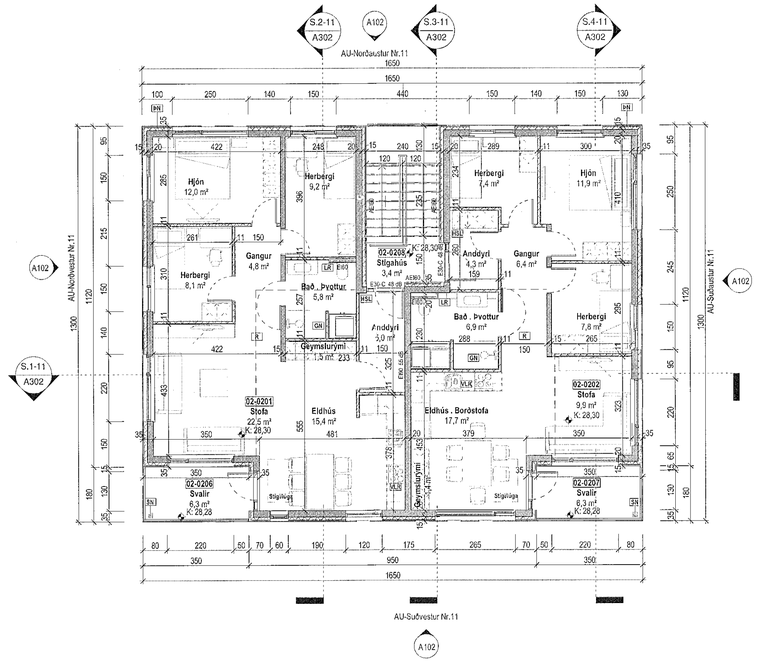

Grunnmynd 2. hæð
1 : 100

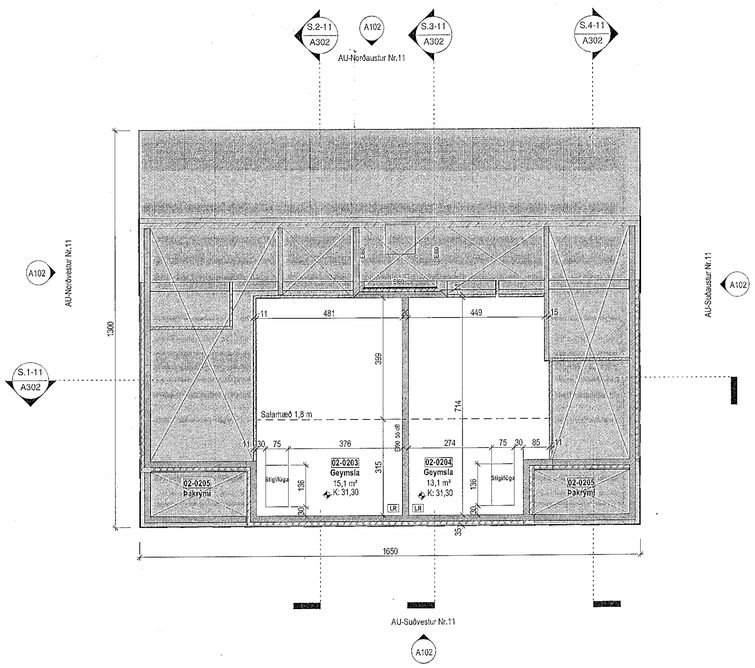

Grunnmynd Millflöt
1 : 100

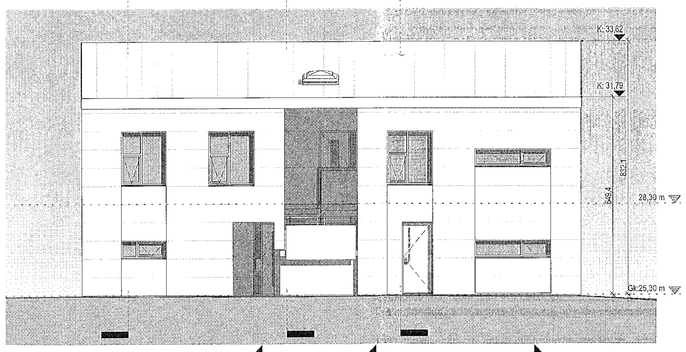

Norðaustur útlit
1 : 100

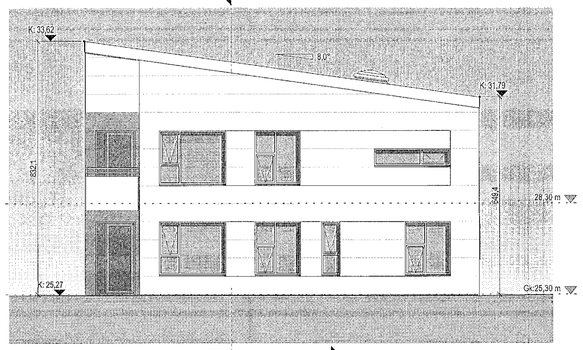

Suðaustur útlit
1 : 100

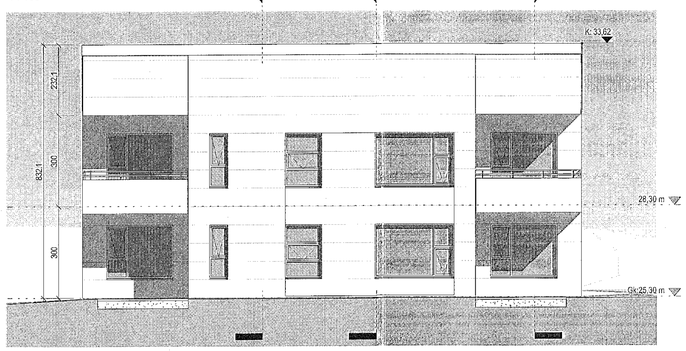

Suðvestur útlit
1 : 100

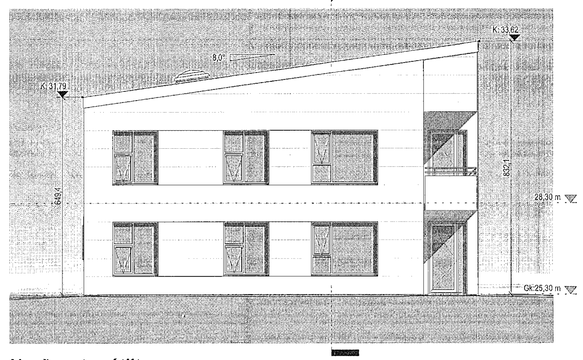

Norðvestur útlit
1 : 100

Samþykkt þann
19. júní 2019
Byggingafulltrúinn í Hafnarfirði

Tákn

GN	= Gólfniðurfall	**Brunatákn**
þN	= Þakniðurfall	
SN	= Svalaniðurfall	**Veggir og hæðaskil**
LR	= Loftræsing	EI60
VLR	= Vélknúin loftræsting	EI90
PK	= Póstkassar	A-EI60
NL	= Neyðarljós	A-EI120
BO	= Björgunarop	REI60
R	= Reykskynjari	REI120
HSL	= Handslökkvitæki	A-REIM120
ÚT	= Merktur útgangur	
HV	= Hitaveita	**Hurðir**
VV	= Vatnsveita	E30-CS
RR	= Rafmagnsveita	EI30-CS
UK	= Útkrani	EI60-CS
DS	= Dyrasími	
BO	= Flóttastigi við björgunarop	**Gluggar**
	= Brunaslanga	E30
	= Stigleiðsla	
	= Stigleiðsla út	
	= Stjórnstöð brunaviðvörunarkerfis	
	= Inntak	
	= Bílastæði fyrir fatlaða	

Útg.	Dags.	Lýsing	Nafn

BRUNAHÖNNUN
Digitally signed by Gunnar H. Kristjansson
DN: cn=Gunnar H. Kristjansson, o=Gunnar H. Kristjansson ehf.0, c=Iceland, l=Iceland, e=Brunahonnun.is
Reason: I am the author of this document
Location:
Date: 2019-06-11 10:54Z

KRark
Kristinn Ragnarsson arkitekt ehf.
Hlíðasmári 19 - 2 hæð . 201 Kópavogur . Ísland
S. 564 2255 . Fax. 544 4225
Kt. 581299.3589 . www.krark.is . krark@krark.is

Stuðlaskarð 9-15

Hafnarfjörður

Landnúmer:	214654	**Staðgreinir:**	1400-1-56600090

Fjölbýlishús

Nr.11-Mhl.02_Grunnmynd og útlit

Aðaluppdrættir

Hönnun:	MS/RCM	**Verknúmer:**	160888F
Verkefnastjóri:	RCM	**Mælikvarði:**	
Teiknað:	MS	**Dagsetning:**	11.03.2019
Yfirfarið:	RCM	**Blað:**	**Útgáfa:**
Samþykkt: Kristinn Ragnarsson Kt. 120944.2669		A102	

Plot: 05.03.2019
Save: 7.6.2019 12:24:11
Skrá: C:\Verkefni\160888F-Stuðlaskarð 9-15 Hafn\160888F-Stuðlaskarð 9-15 Hafnarfjörður-MS.rvt

Copyright © KRark_Hönnuður teikilar sér allan rétt á sýniningum - Fjölföldun er bönnuð án skriflegrar samþykki

A1