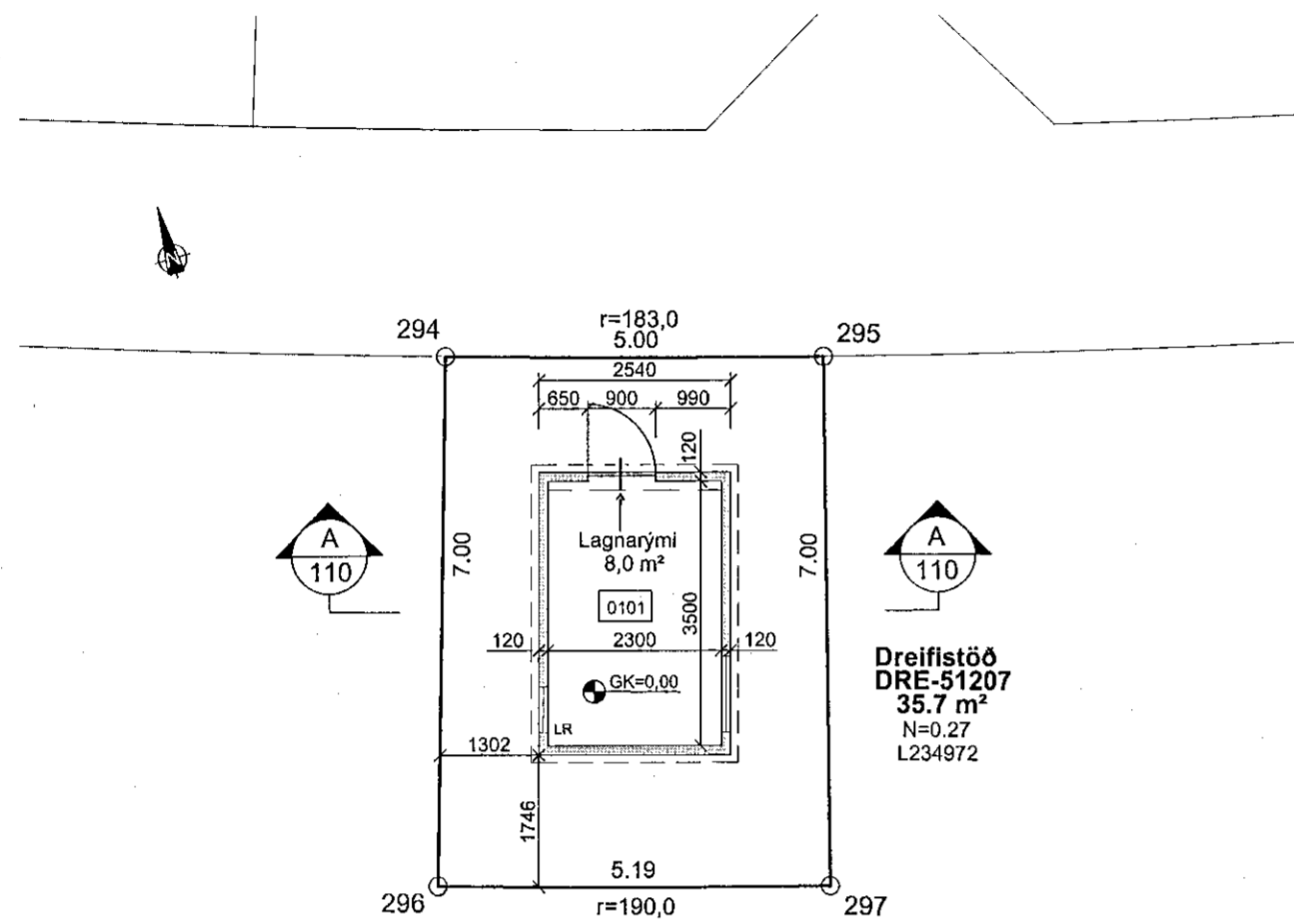
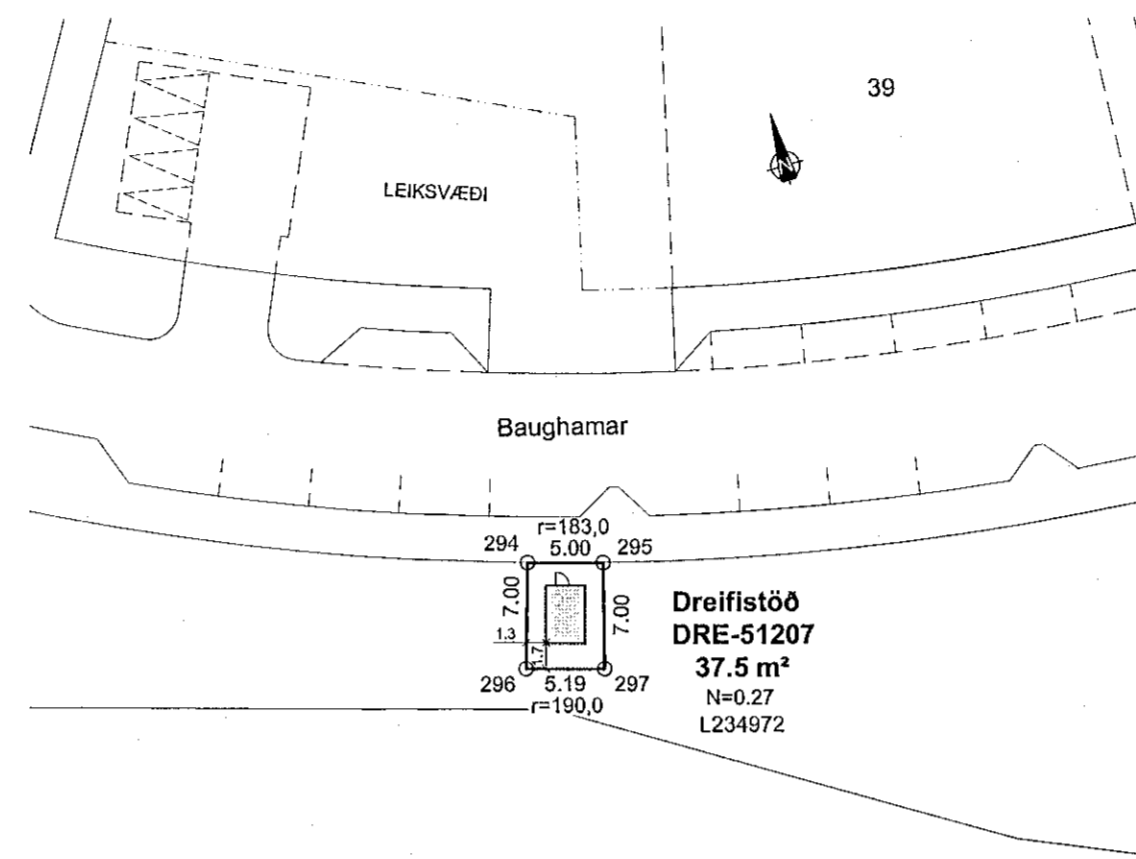


Tilkynnt framkvæmd  
Samþykkt þann  
0 7. des. 2022  
Byggingarfulltrúinn í Hafnarfirði  
Hildur Bjarnadóttir

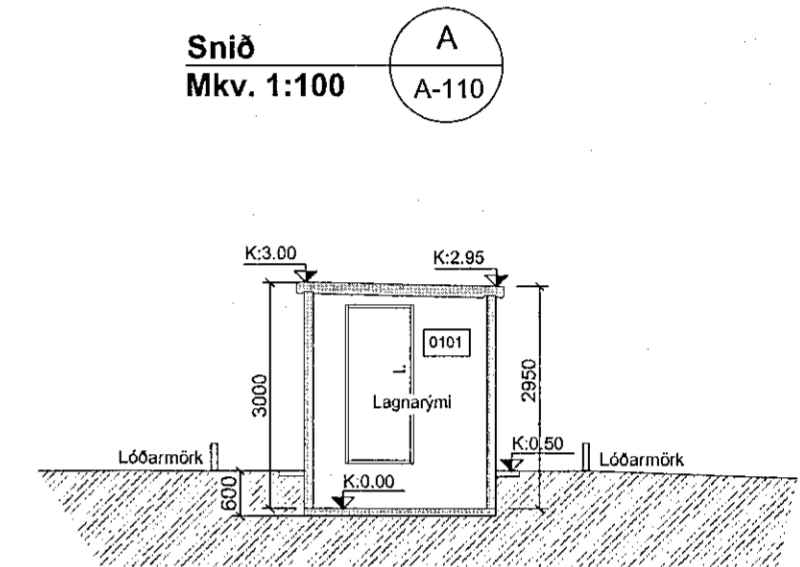
Grunnmynd, mkv. 1:100



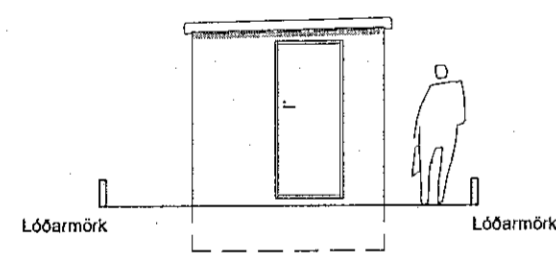
Afstöðumynd, mkv. 1:500




Snið  
Mkv. 1:100




Útlitsmyndir, mkv. 1:100



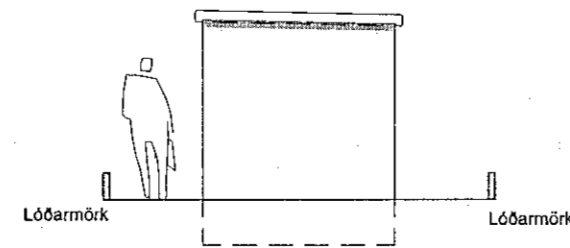
Norðurhlíð



Austurhlíð



Vesturhlíð



Suðurhlíð

Skýringar:

- 0101 Rýmismúmer
- K:0.00 Kóti
- 00.00 Gólfkóti
- LR Loftfræsing
- Rýmingarleið

Hnitaskrá:

Heiti:	Austur	Norður
294	X=355766.147	Y=396423.749
295	X=355770.926	Y=396422.279
296	X=355763.999	Y=396417.086
297	X=355768.960	Y=396415.561

Net reiknað í Hnitakerfi ISN-93

Landeignanúmer: L234972

Stærðir:	Brúttó flatarmál	Brúttó rúmmál
Dreifistöð mhl-01	9,5 m² br	28,3 m³

Flatarmál lóðar: F=35,7 m²  
Nýtingarfall lóðar: N=0,27

Nr.	Dags.	Breyting.	Mkv.:	Dags.:	Verk.nr.:	Teikn.nr.:
			1:500, 1:100	29.11.2022	VS181023	A-110
				Hannað: IB	Teiknað: IB	Yfirf: IB
<b>VERKFRÆÐISTOFA SUBURNESJA</b> Víkurbraut 13, 230 Reykjanessbæ Veffang: <a href="http://www.vss.is">http://www.vss.is</a> Netfang: <a href="mailto:vs@vss.is">vs@vss.is</a> Sími: 4 200 100				<b>HS-Veitur - Dreifistöð</b> Baughamar 17H - DRE-51207 Hafnarfj. Grunnmynd Úllit - Snið - Afstöðumynd		
Samþ: Ingibjör Björnsson kt:130264-2639				Hönnunarsljóir: Ingibjör Björnsson kt:130264-2639		