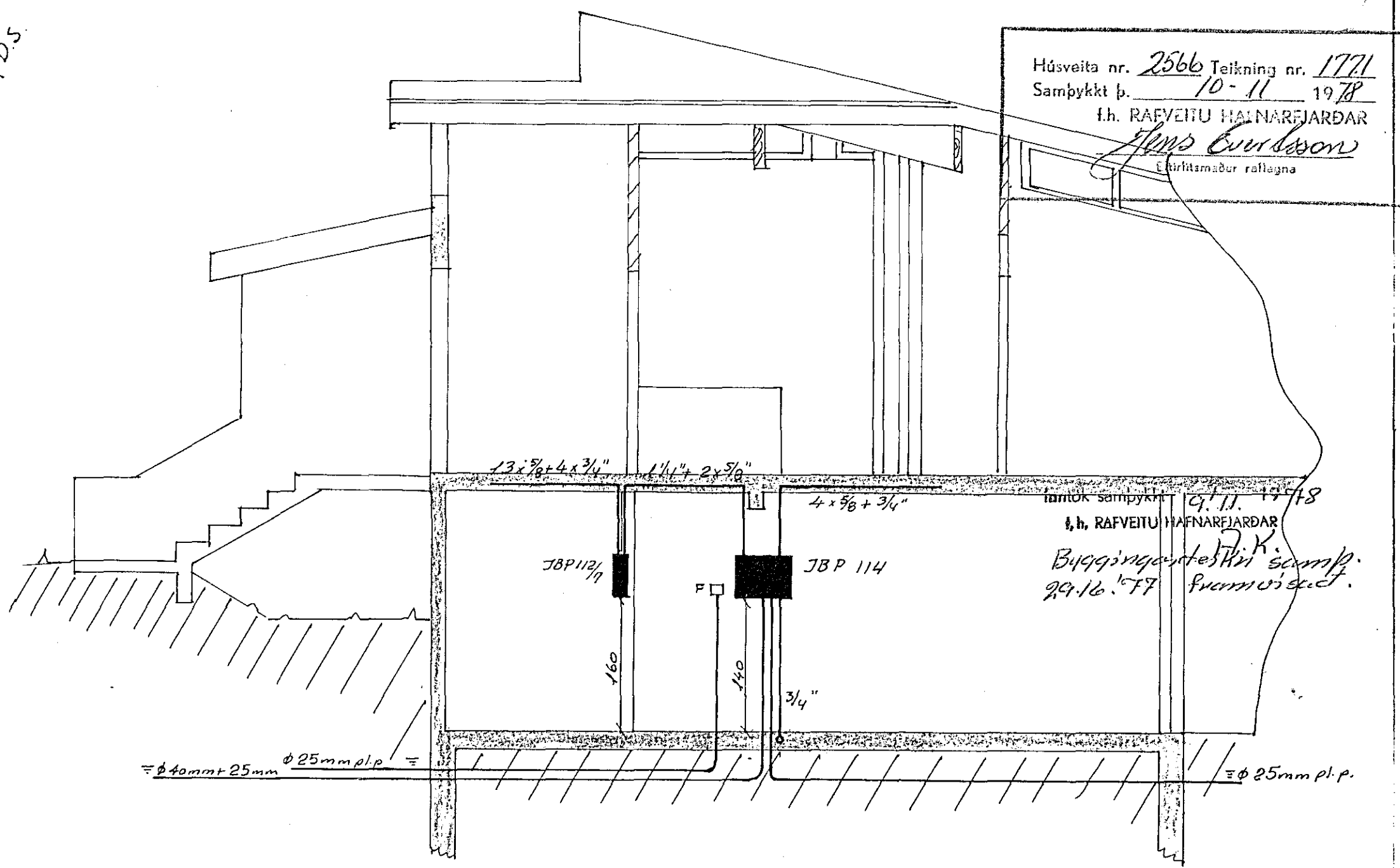
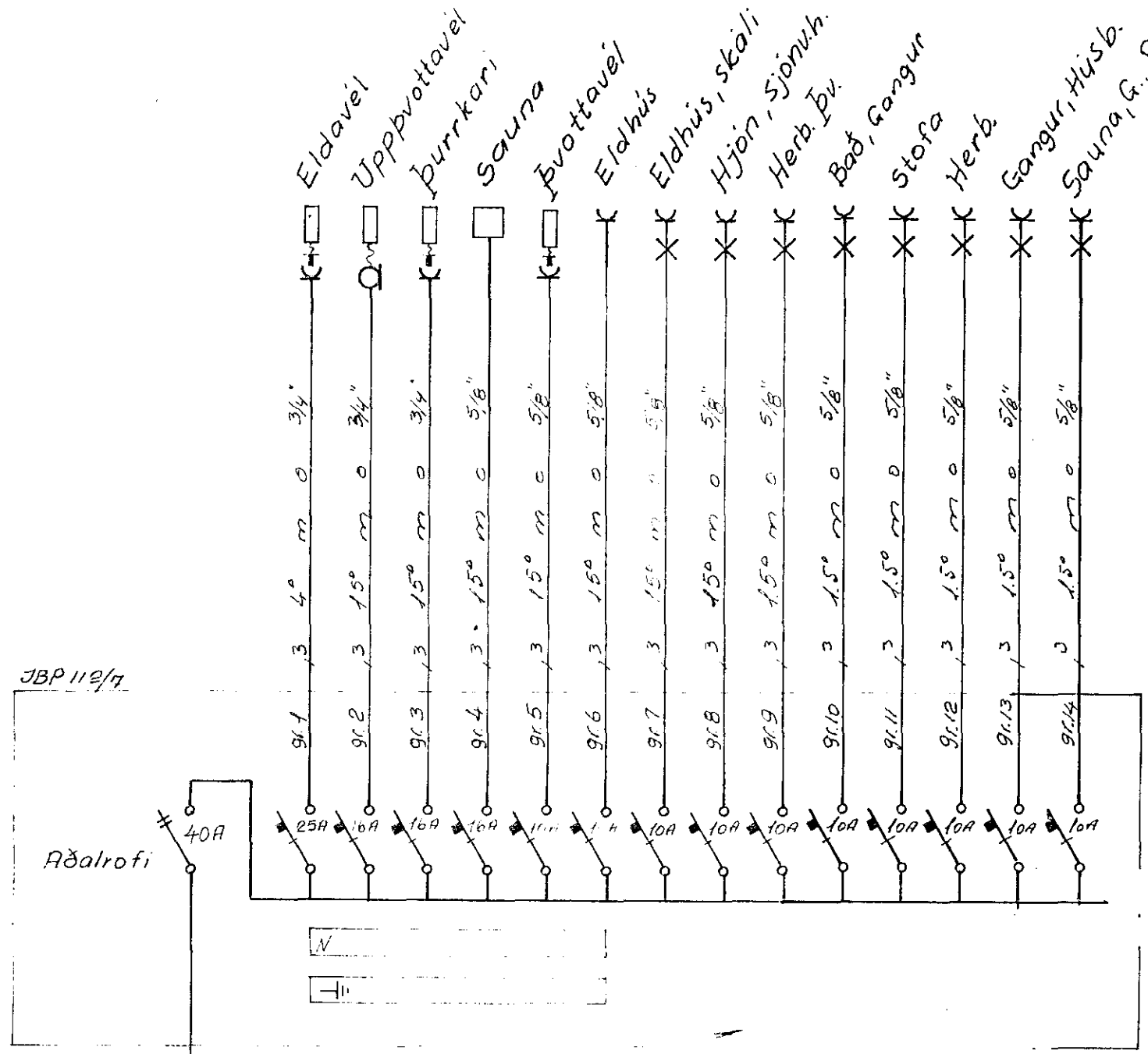
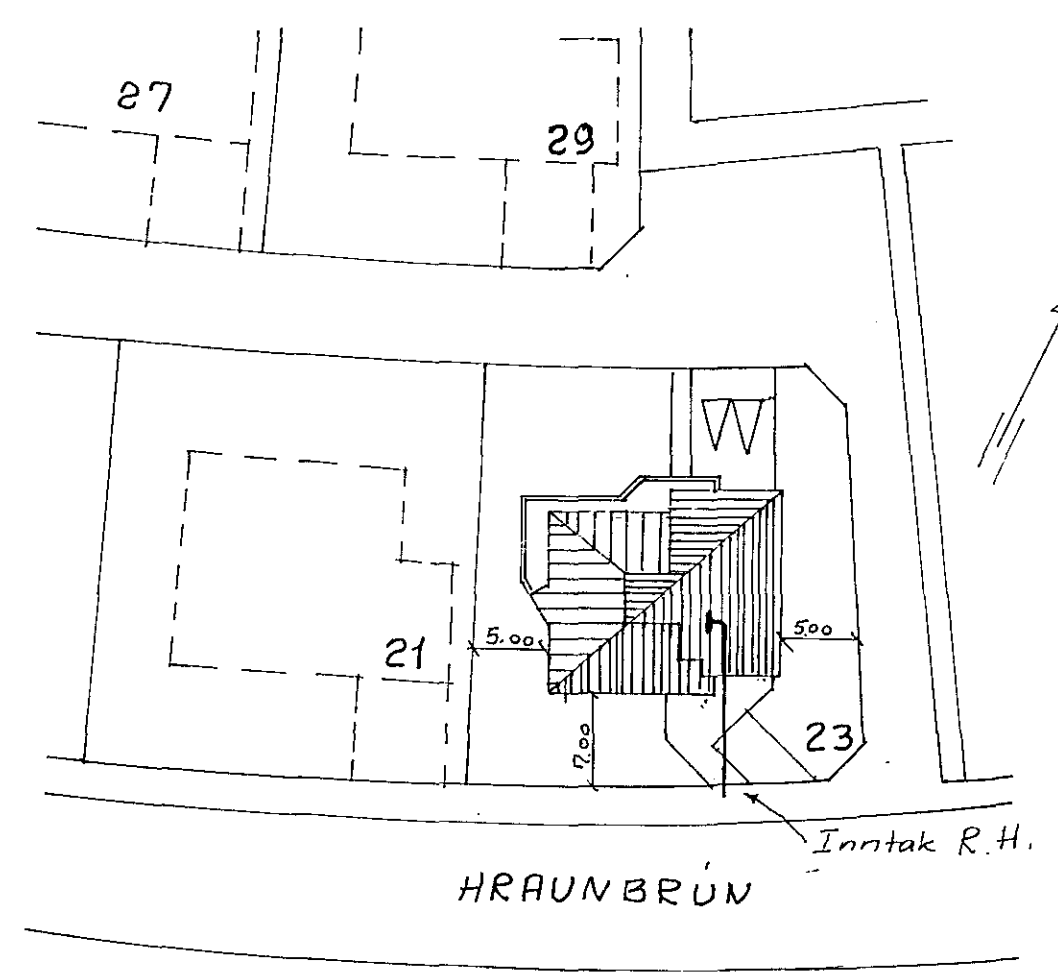
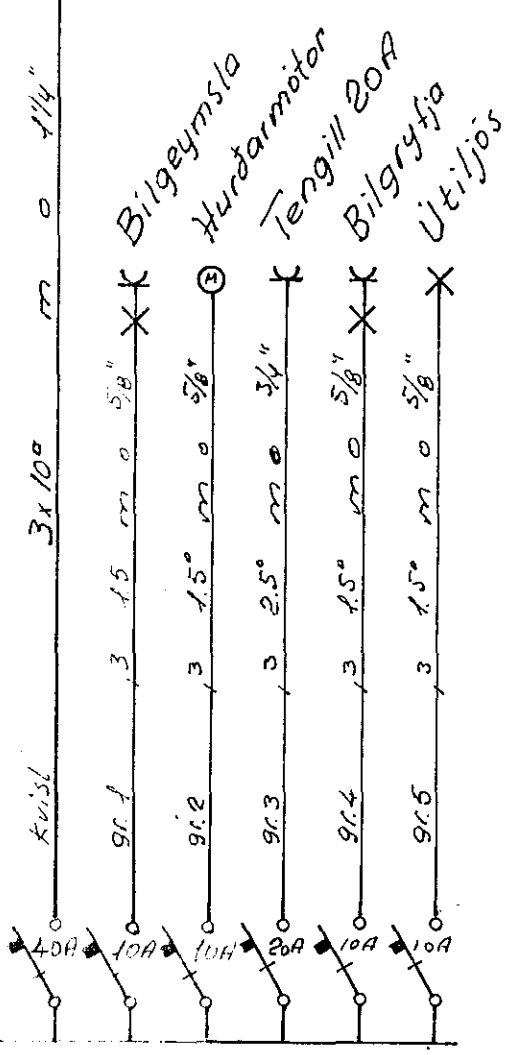
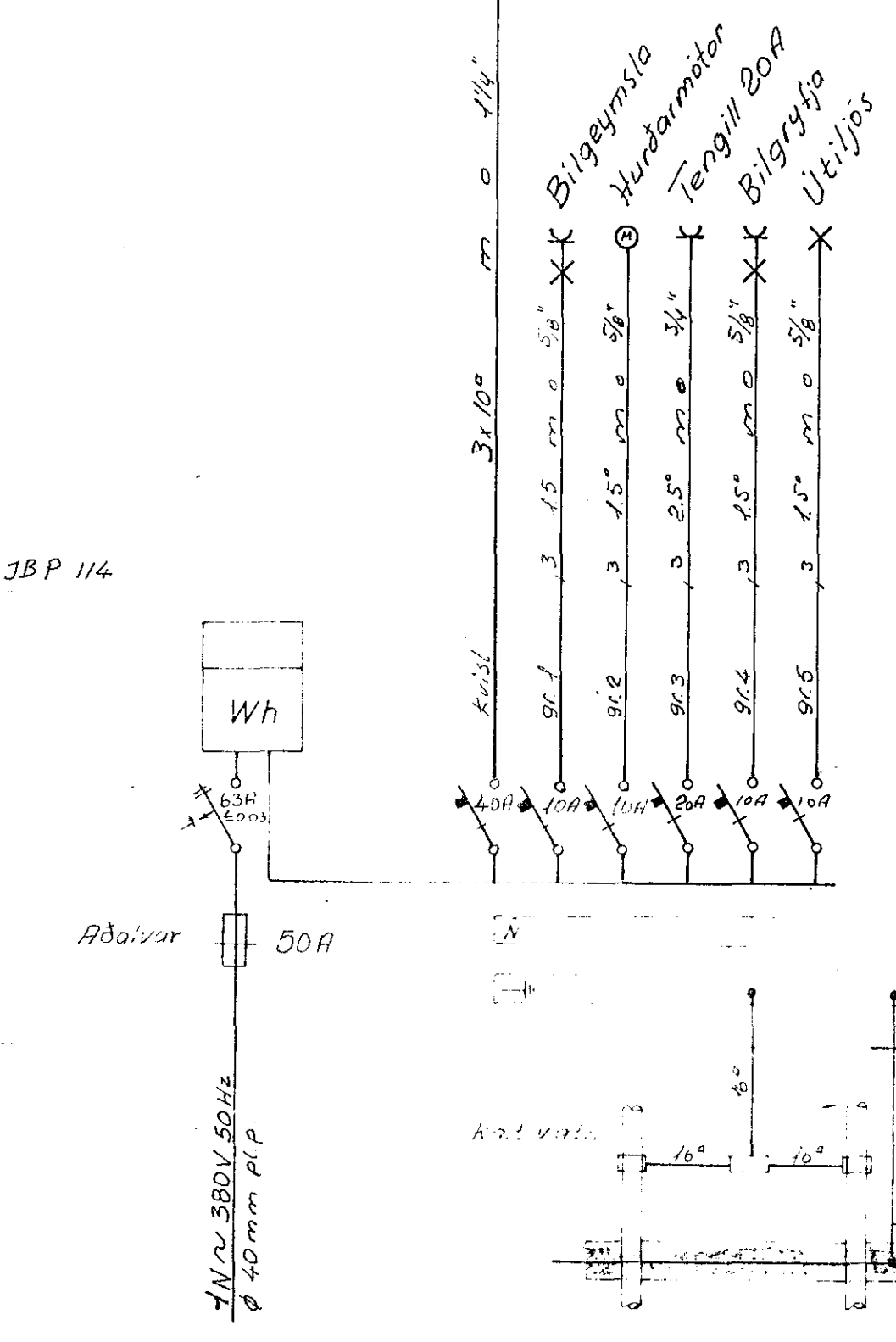


Húsvéita nr. 2566 Teikning nr. 1771  
 Samþykkt þ. 10-11 1978  
 f.h. RÁFVEITU HAFNARFJÁRDAR  
 Hlynur Guðbjörnsson  
 Eirittamaður rannagna



SNID A-A M.1:50



AFSTÖÐUMYND M.1:500

SKYRINGAR:  
 Lagnir eru haldar 5% þibulagnir og  
 tauga 3x1,5" hæð 105sm  
 Hæð tengla sé 20sm  
 F=Bæarsimi L=loftnet D=S-fyrarsimi  
 Malstraumur rofa og tengla 10A

HRAUNBRÚN 23 HAFNARF.	mælikv 150 1:500 /
	dags MARS 1978
AFSTADA, SNID, SKYRINGAR EINLÍNUMYND	teikn TS. bl 1 af 3
	samb Franski Sveinbjörn
	teikn nr 26-A 64