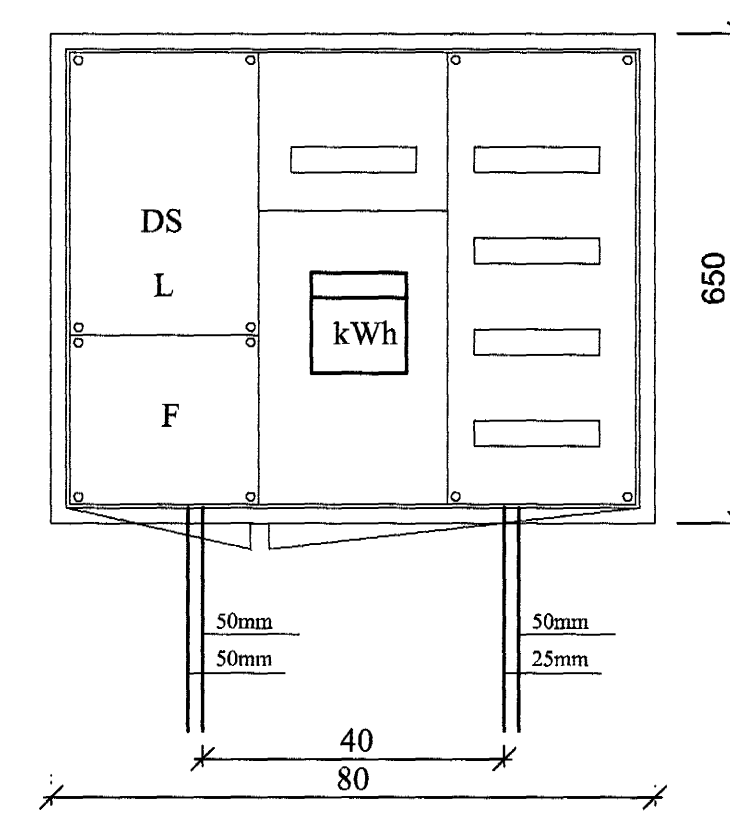
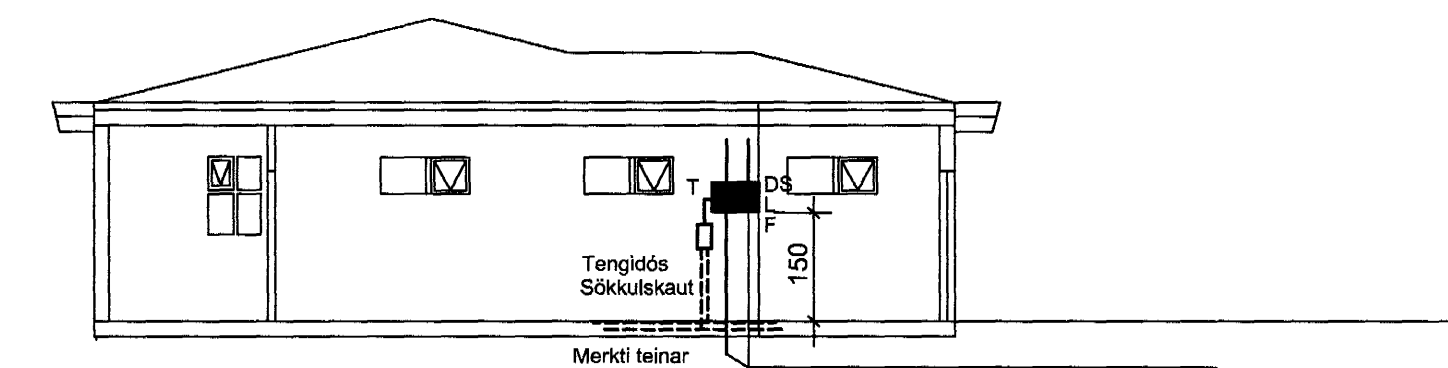


Afstöðumynd mkv. 1:500



Útlit á töflukassa T1 mkv. 1:10



Snið a-a mkv. 1:100

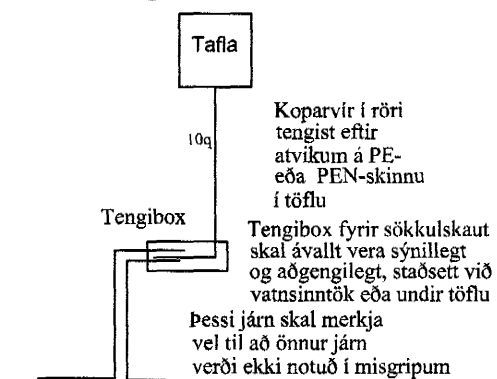
HS 50mm  
L 50mm  
F 50mm  
G 25mm  
Plastpípur 70 cm í jörð  
sem ná út fyrir lóðarmörk

Samþykkt þann

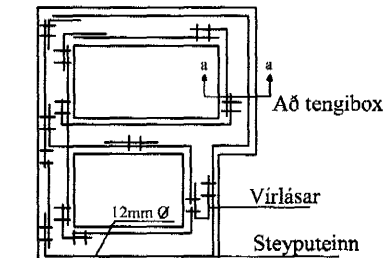
01. DES. 2003

Byggingafrúnn í Hafnarfirði  
Eh. Sigurbjartur Halldórsson

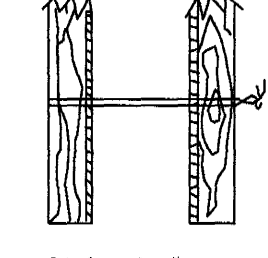
Snið af töfluvegg



Grunnmynd sökkulveggja



Snið i töfluvegg



Sýnd eru 2. þéttu steypu-  
styrkarjarn í steypumót  
ofan á neðstu málavirnum

Virlásar



Samtenging steyputeina.  
Seija skal tvo virllásar  
á hver samakeyti

**Elys**  
Rafagnatekningar

Engjahlíð 5 221 Hafn.  
s. 565-4755 gsm. 897-6530

Þórður Kristjánsson Rafv.m. kt. 040851-4969  
V. Elma Cates Tætnit. kt. 131155-3529

**Fífuvellir 28 Hafnarfirði**

Teikning nr. 634-03	Dagss: 05-11-03	Hannað: <i>Þórður</i>
Mkv: 1:10 1:100 1:500	Blæð: 4 af 4	Teiknað: <i>vec</i>