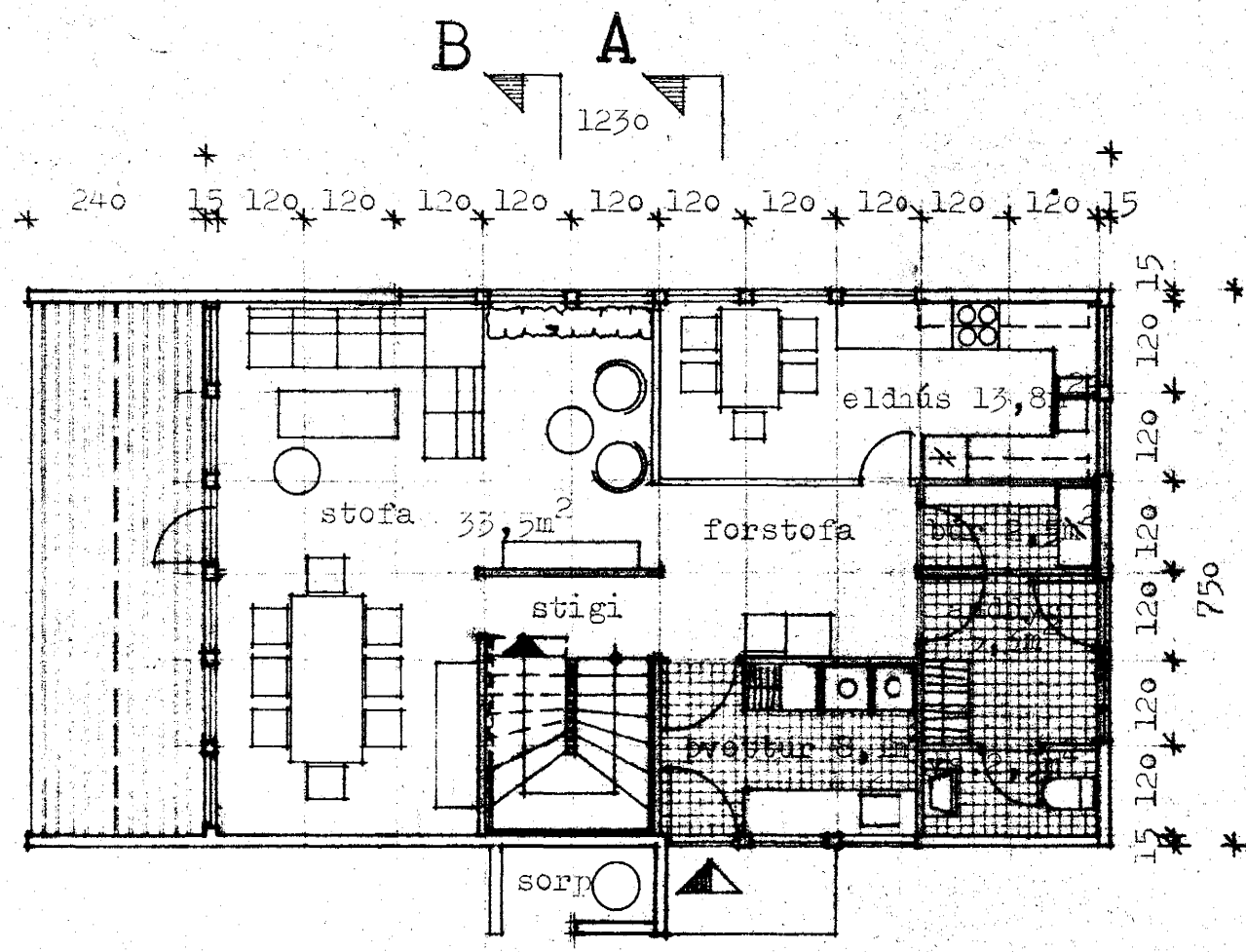
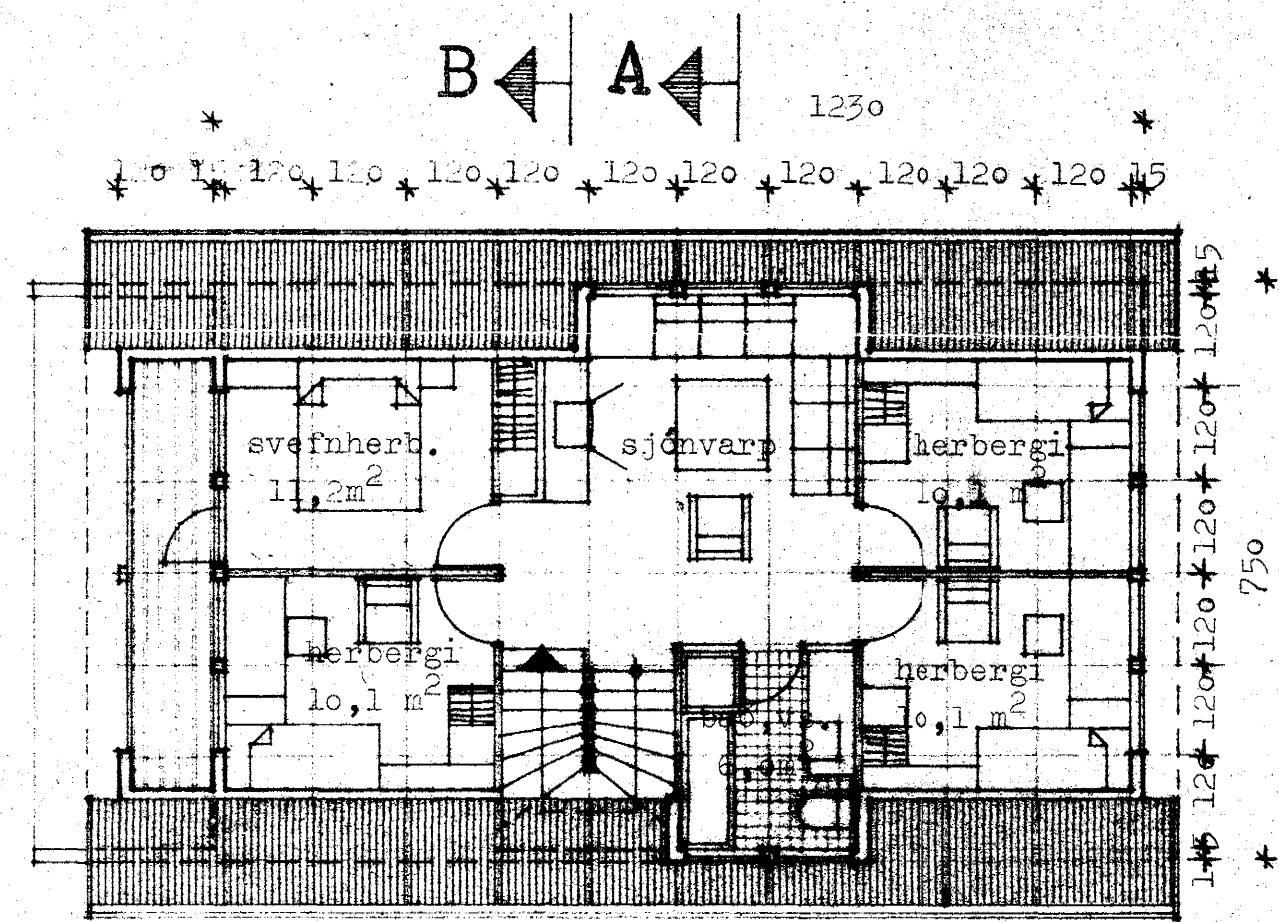


Samþykkt á fundi bygginga-
nefndar þ. 3/2 1982
BYGGINGAFULLTRÚN
Í HAFNARFIRÐI



grunnmynd 1. hæðar

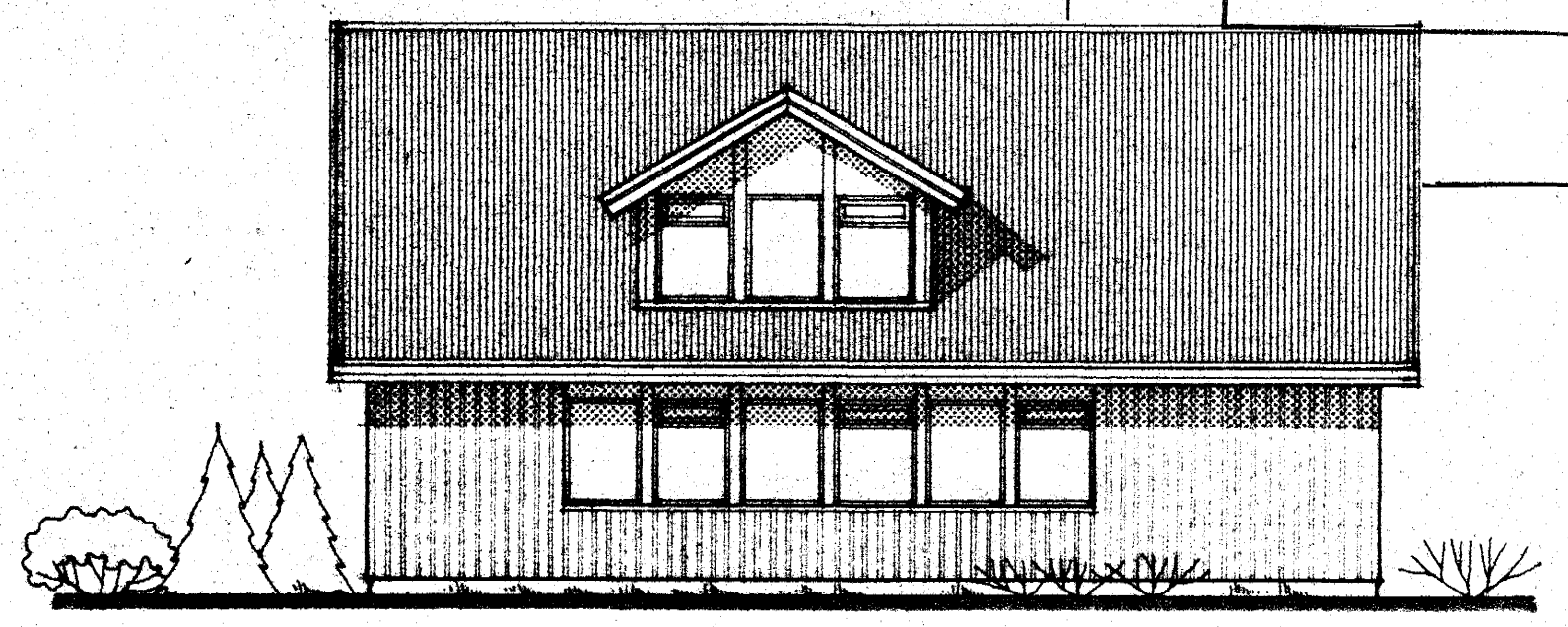


grunnmynd 2. hæðar


Flatarmál 1. hæðar	92,3 m ²	Kólinunartölur	
Flatarmál 2. hæðar	77,7 m ²	Þak	K=0,24
Flatarmál samtals	170,0 m ²	Gólf	K=0,96
Rúmmál	511,0 m ³	Vegið meðaltal úrveggja	
Lóðarstærð	701,0 m ²	og glugga	K=1,0
Nýting	170/702=0,24		



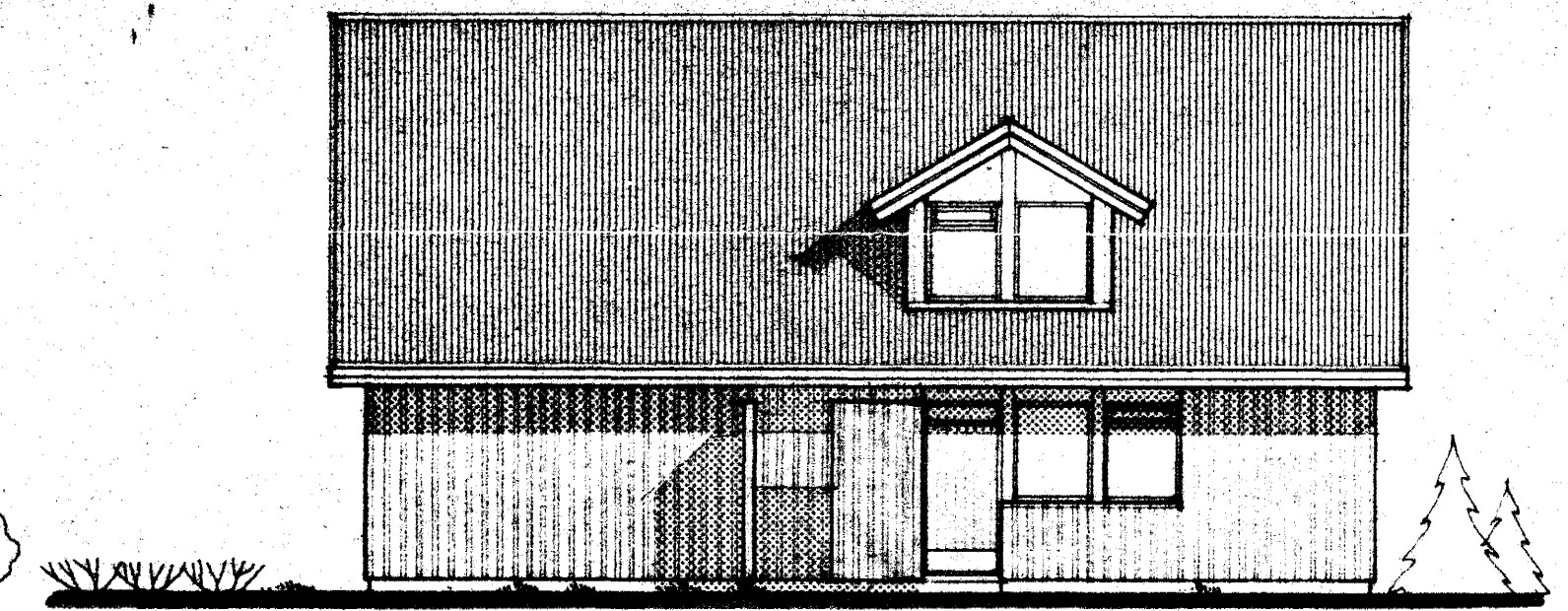
vesturgafi



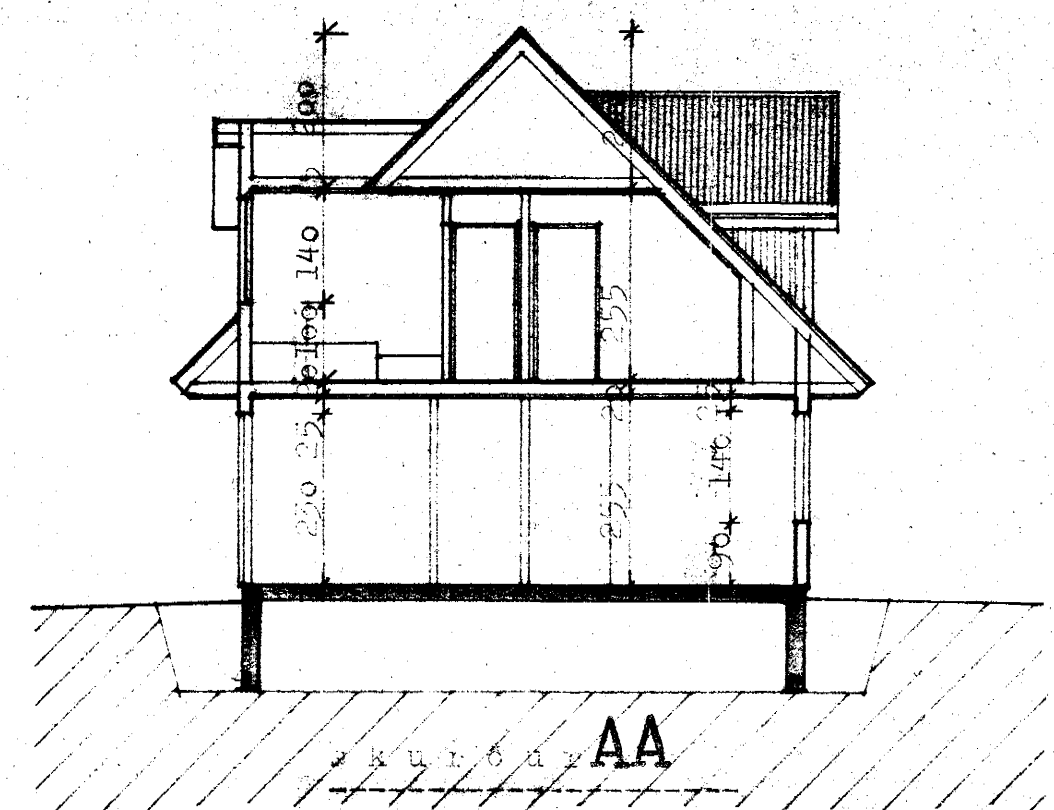
suðurhlið



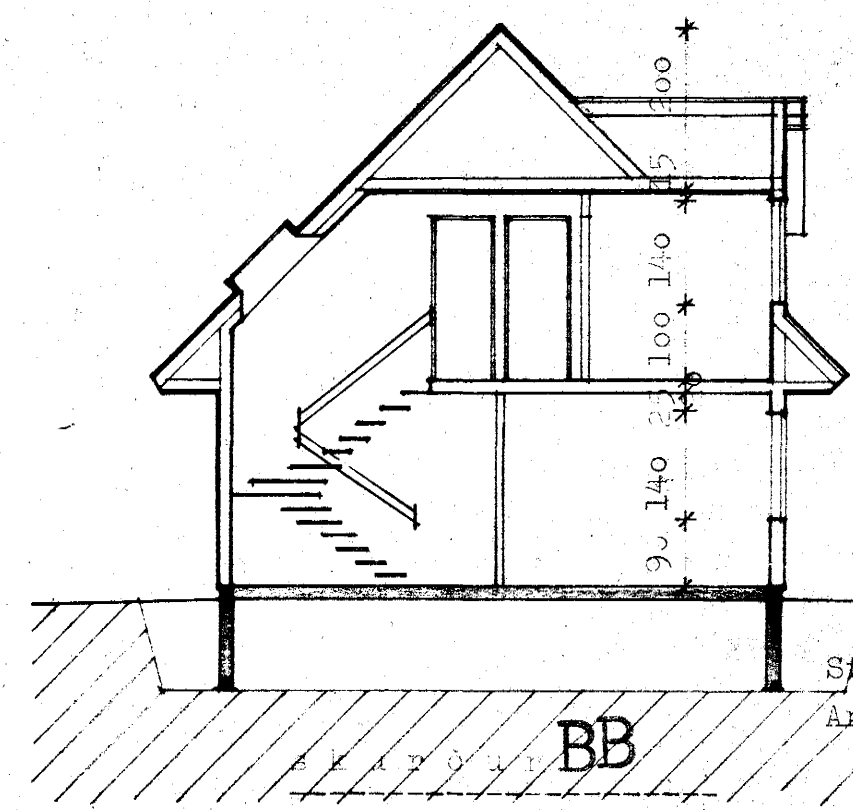
austurgafi



norðurhlið



AA



BB

4310-0100-01

Hús Eyjólf's Agnarssonar
Hrauntúngu 10
Hafnarfirði

Skálan sr. Skipholti 1, s: 25240
Arkitektar: Ásmundur Harðarson
Karl-Erik Rocksén
Kali-Eiríkr Róðríng

KVARDI 1:100
DAGS. október
TEIKN. ker
YFIR.