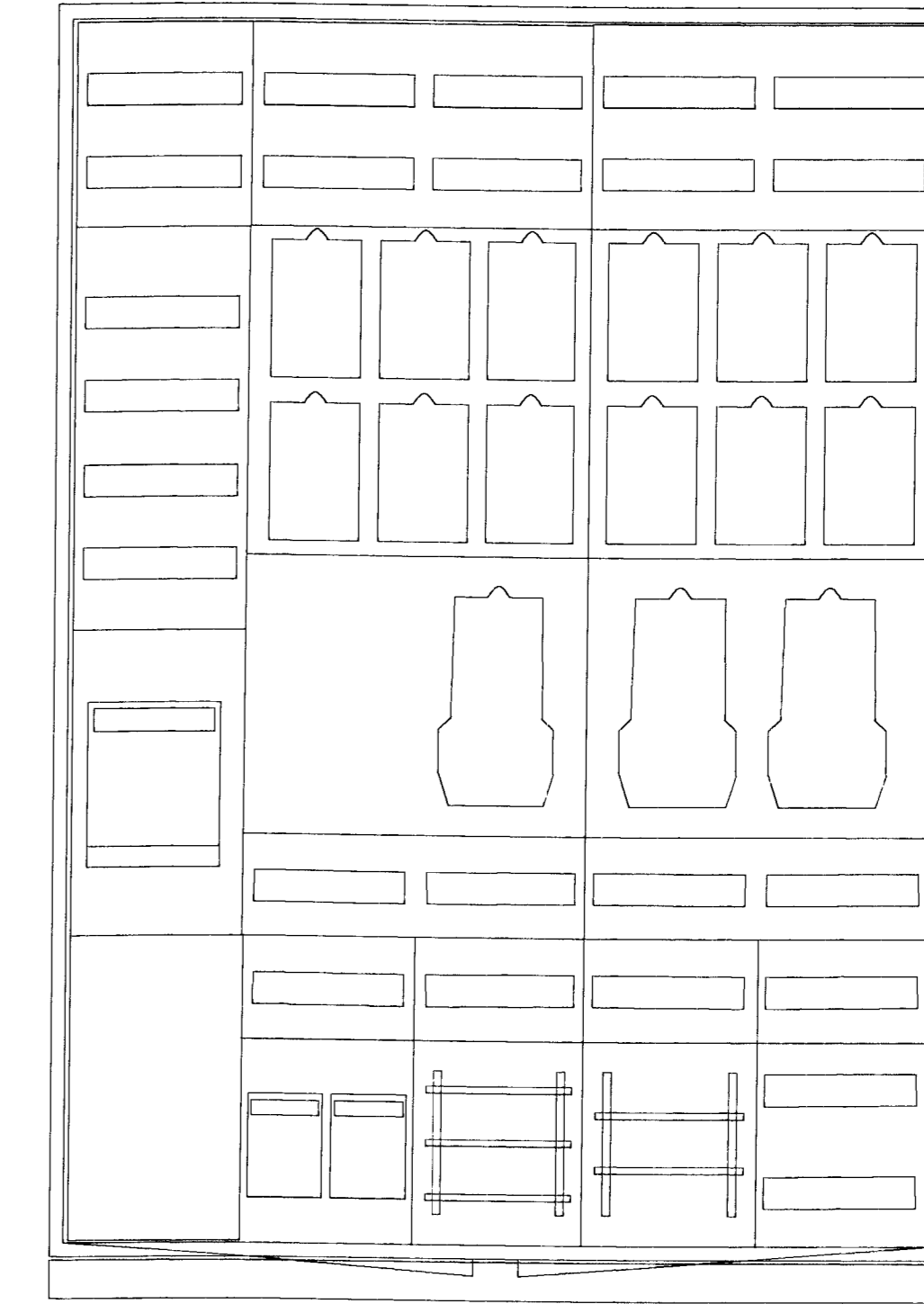
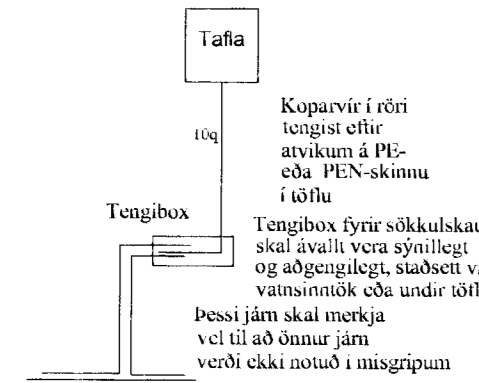


Aðaltafla

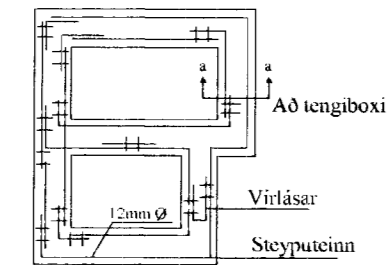


Útlit á söflu mkv.1:10  
 H: 1850mm + 50mm  
 W: 1200mm  
 D: 260mm

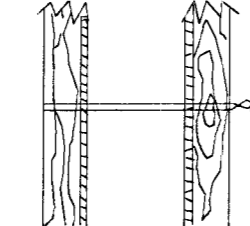
Snið af töfluvegg



Grunnmynd sökkulveggja

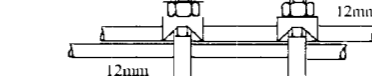


Snið í töfluvegg



Snið eru 2 neðstu stöpu styrkjaráttir í stöpuhlönd oðan á neðstu mótunarmúrinn

Virðisár



Saantæringir stöpuhlönda. Setja skal tvo virðisár á hver samsetningu



Snið a-a mkv. 1:100

**Elys** Reykjavíkurgvegur 66 Hafnarfirði Pórhur Kristjánsson Rafv.m. kt. 040851-4969  
 s. 565-4755 gsm: 863-4720 V. Elma Cates Tætnit. kt.131155-3529

**Hvaleyrarbraut 29 Hafnarfirði**

Afstöðumynd, snið a-a	Teikning nr: 575-00	Dagss: 12-12-2000	Hanna
Einlínimynd, sökkulskaut	Mkv: 1/50	Blað: 3 af 3	Teiknað: vec
Útlit töflukassa			