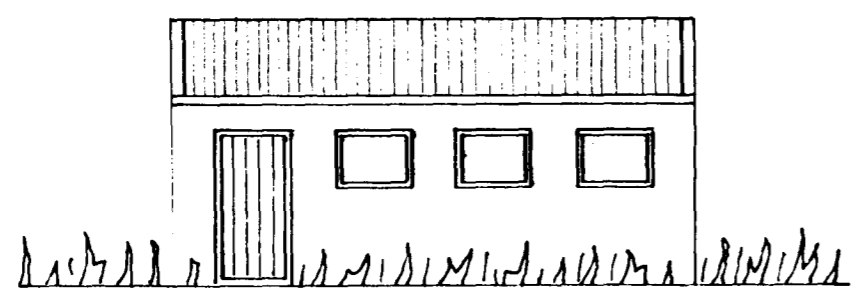



Sambykkt á fundi bygginga-  
nefndar t. 27/10 1982  
BYGGINGAVALTIRI N  
Í HAFNARFIRÐI  
= / [Signature]

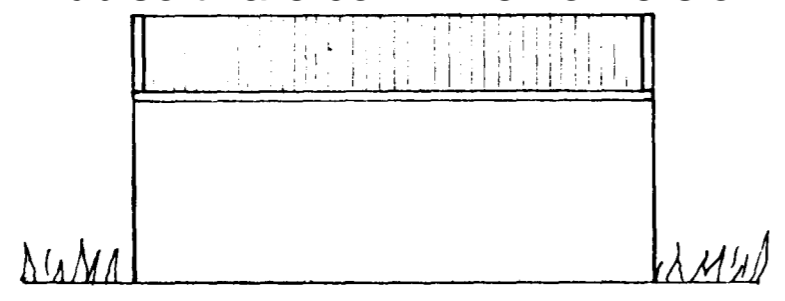


Suðvestur




Norðvestur

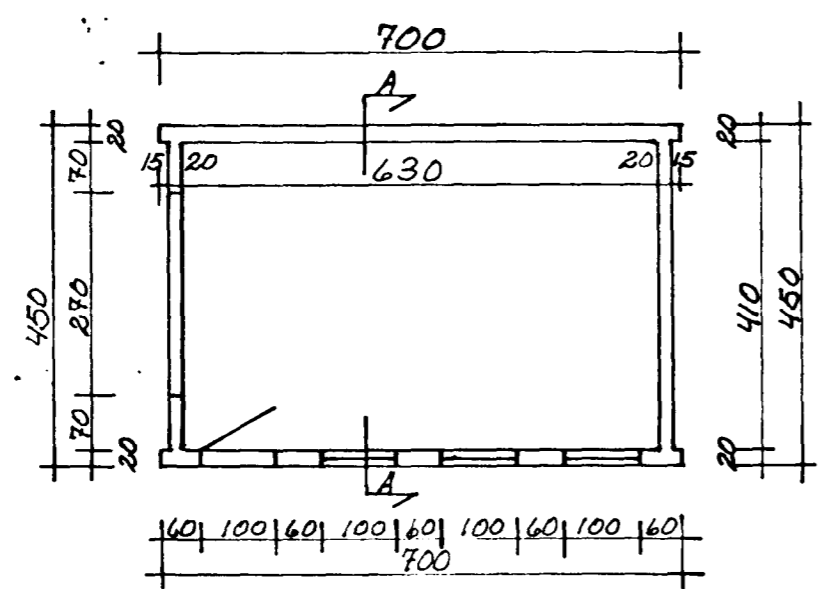
tifftopdf - www.rubissoftware.com - Demo Version



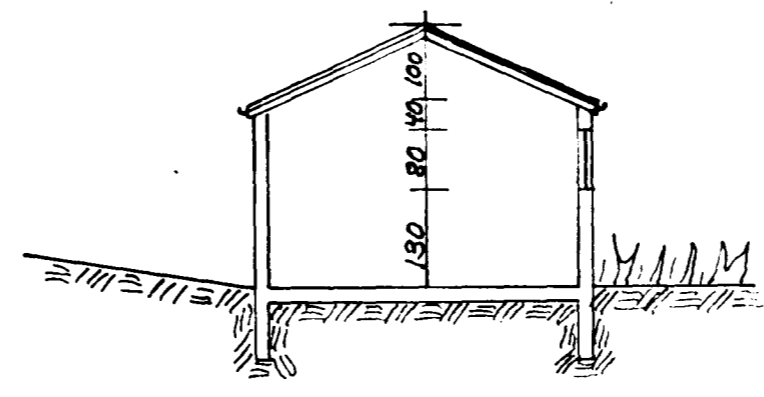
Norðaustur



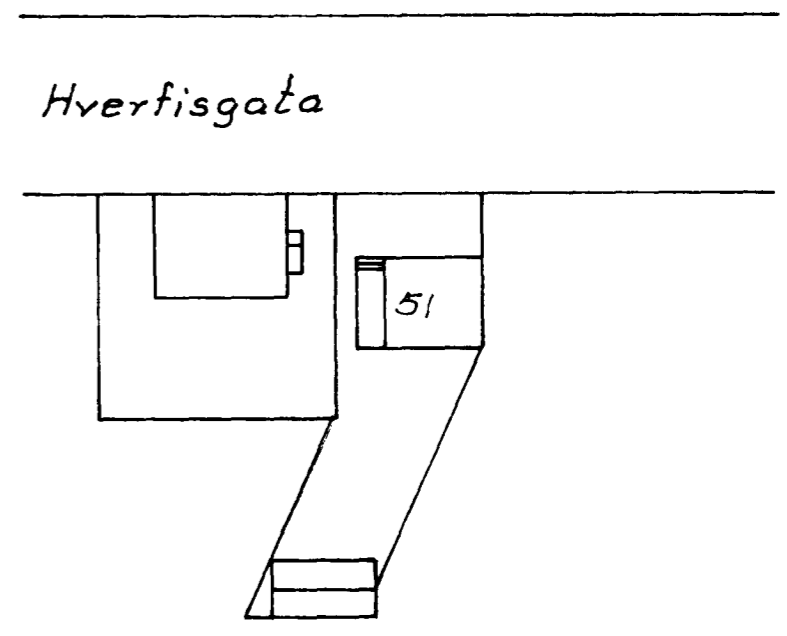
Suðaustur



Grundmynd



Skurður A-A



Afstöðumynd

39,2 m<sup>2</sup> 90m<sup>2</sup>

4490 - 0510 - 02

HVERFISGATA 51 BÍLGEYMSLA		NR.	BREYTING	DAGS.	NAFN
VERK NR.		SKRÁ NR.			
KVARDI: 1:100	1:500	R:	T.GAG	Y:	
		TEIKN NR. /		BLAD NR. / AF	
Hafnarfirði í október 1982					
Guðmundur A. Guðjónsson byggingafræðingur					