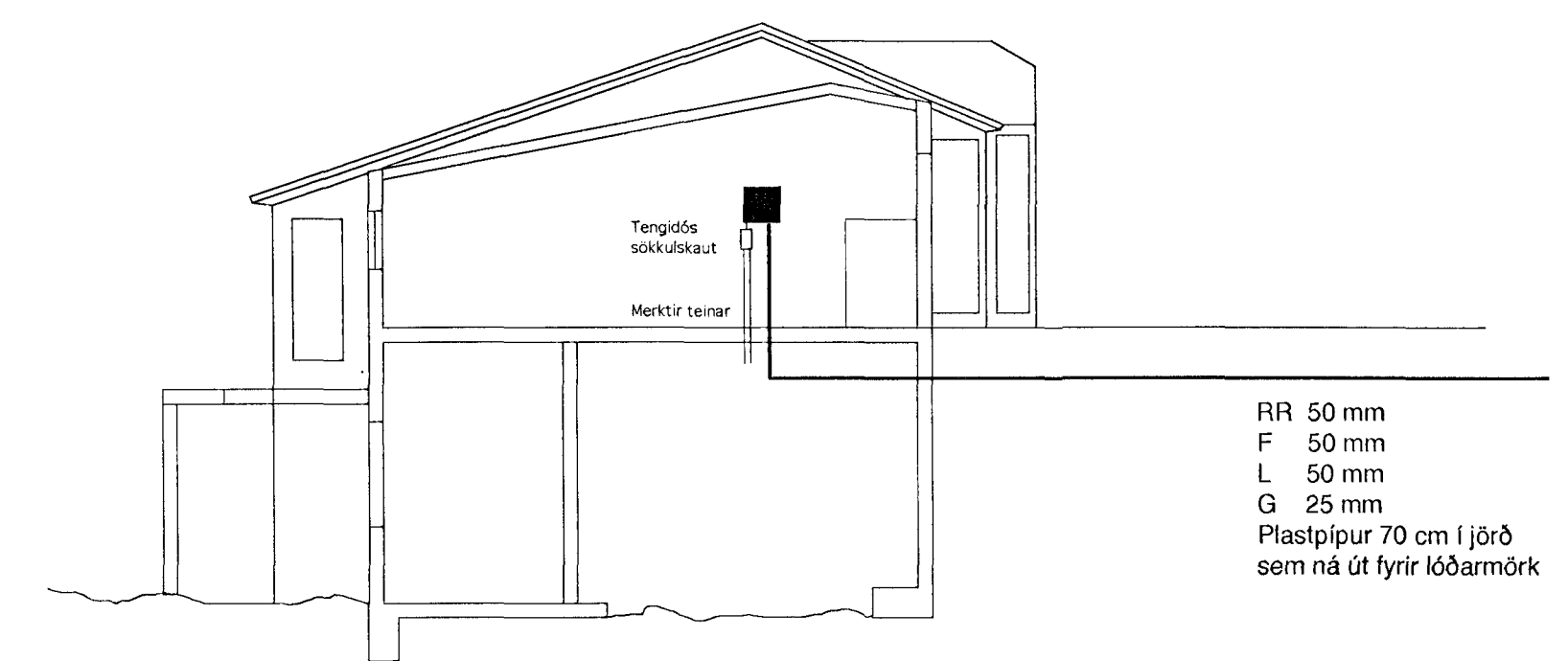
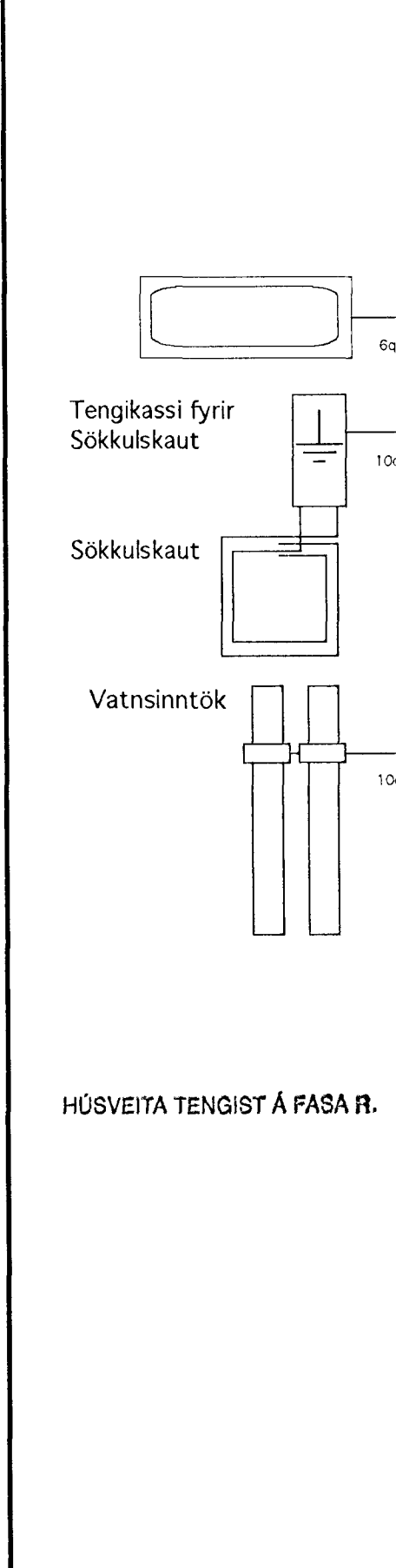
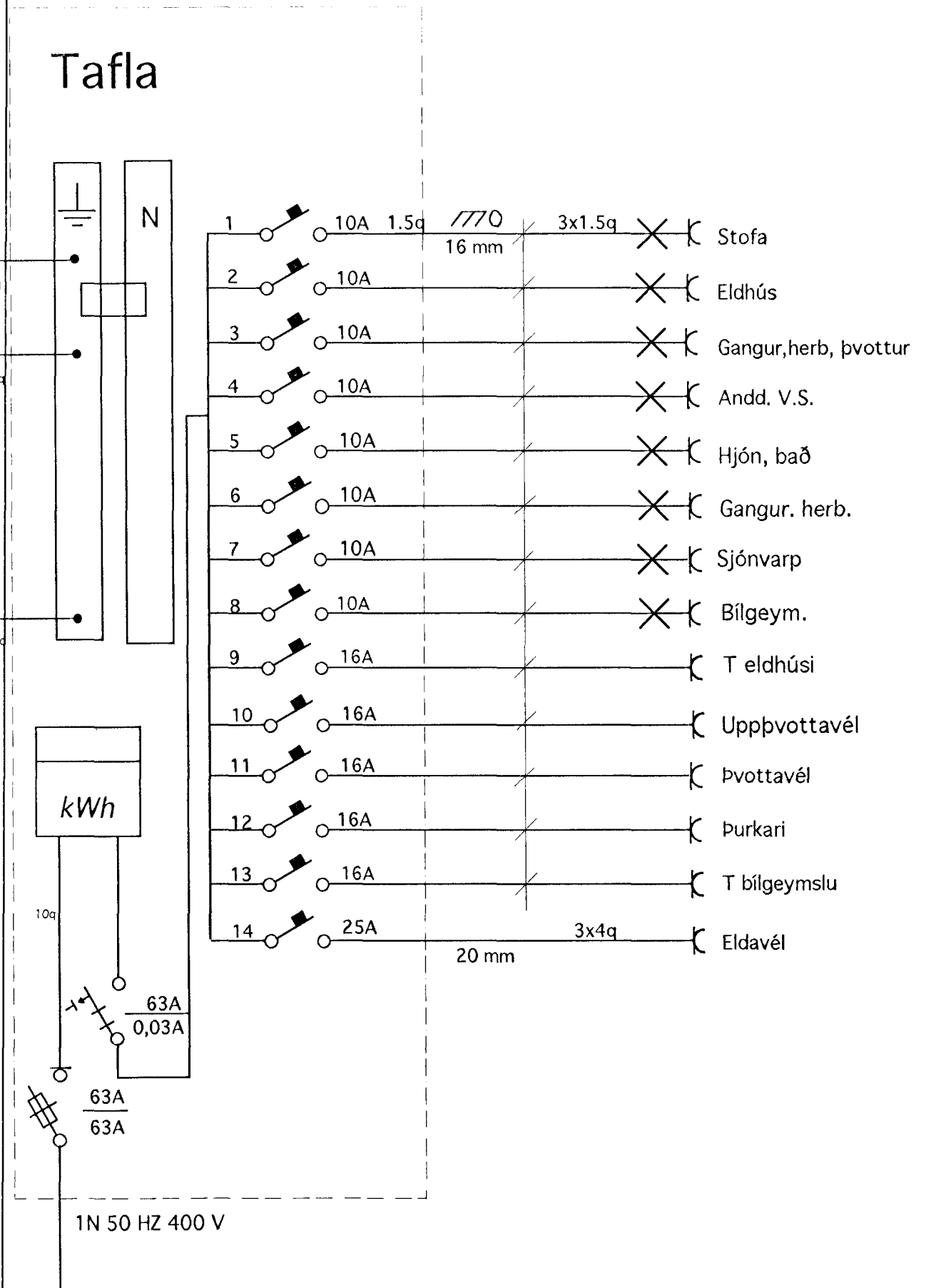


Afstöðumynd mkv. 1:500

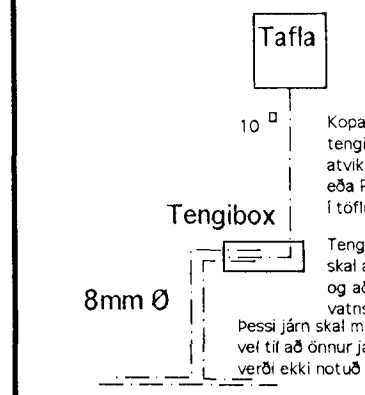


Snið a-a. mkv. 1:100

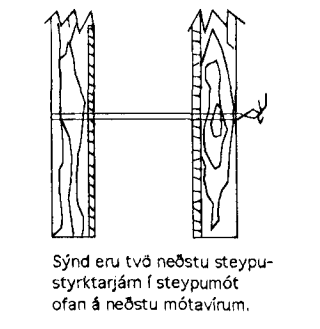
RR 50 mm
 F 50 mm
 L 50 mm
 G 25 mm
 Plastpípur 70 cm í jörð
 sem ná út fyrir lóðarmörk



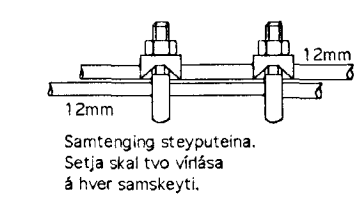
Snið af töfluvegg




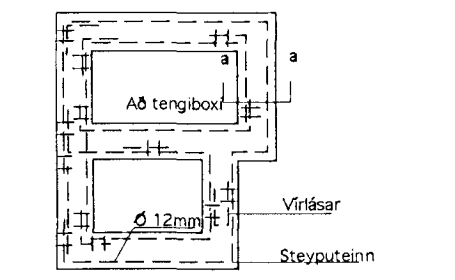
Snið í sökkulvegg



Vírlásar



Grunnmynd sökkulveggja



Raflagnateikning
 Lindarberg 96 Hafnarfirði

Snið a-a
 Tafla
 Afstöðumynd
 Einlínumynd

ELÝS Raflagnateikningar		Pórður Kristjánsson Rafv.m V Elma Cates Tæknit.	Strandgata 28 Hafn. s. 565-4755 fax. 565-4831
Teikning nr. 165	Blað: 3 af 3	Dagss. 09-09-96	Hannað:
Mkv. 1:100 1:500	Breytt:	Breytt:	Teiknað: