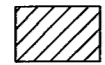


Stóri hlutinn $F=2\,109\,039,4\text{m}^2$
 $F=6\,832,3\text{m}^2$
 Heildarflatarmál = $2\,115\,271,9\text{m}^2$

9998 1810
192016

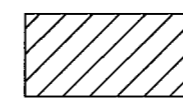
1435 86

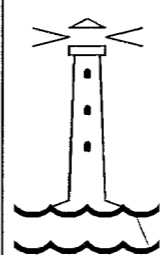
HNITASKRÁ

x	y	
28069 616	5566 137	1
27381 081	3941 151	2
26144 762	4671 367	3
27262 036	6204 219	4
27332 980	6145 310	5
27459 522	6015 428	5a
27505 726	5966 958	6
27542 326	5944 133	7
27586 149	5932 764	8
27636 795	5928 539	9
27700 384	5922 401	10
27758 394	5908 163	11
27792 506	5887 741	12
27837 918	5839 560	13
27875 976	5781 768	14
27973 887	5691 263	15
28010 593	5671 801	15a
28036 062	5644 853	16
28051 044	5593 952	17
27473 867	6000 380	18
27399 372	5979 703	18a
27405 777	5979 199	19
27410 335	5896 324	19a
27409 507	5589 576	19b
27333 999	5984 851	20
27407 000	6079 720	21
27652 096	5819 755	22
27634 637	5687 771	23
27386 973	5623 076	24
27265 276	5791 966	25
27290 570	5896 930	26
27196 880	5933 250	27
27220 460	6026 100	28
27204 970	6033 150	29
27207 580	6050 770	30
27231 850	6072 370	31
27241 310	6099 570	32
27236 870	6121 690	33
27246 850	6124 950	34
27260 290	6122 080	35

SKÝRINGAR

- F FLATARMÁL LÓÐAR
- 10 HORNÞUNKTAR LÓÐA
- 10000010 ÞJÓÐSKRÁRNÚMÉR
- 180351 LANDNÚMÉR
- SKIPTING LÓÐAR SKÓGRÆKTAR RÍKISINS
- SAMÞYKKT Í BÆJARSTJÓRN ÞANN 11 12 2001
- LÍTILL SKIKI Á MILLI ÞORBJARNARSTADA, TJARNARHÓLS OG GERÐSINS SEM TILHEYRIR 9998-1810
- AFMORKUN TÚNS Á ÞORBJARNARSTÓÐUM



	TEIKNING NR 311 094	DAGS	NAFN	YFIRF	BREYTINGAR	
	MÆLIBLAD	Melt		HS	Dags	Skýringar
		Hannað		SH		
		Teiknað	04/02	GB		
	ÞJÓÐSKRÁRNÚMÉR 9998-1810	Mælikvarði				
	LANDNÚMÉR 192016	1 5000				
BÆJARVERKFRÆÐINGURINN I HAFNARFIRÐI						

St: AUTOCAD 12.7, Ríkisgeosystem, augn. v. 2003
 Laxardal Sten-Andri