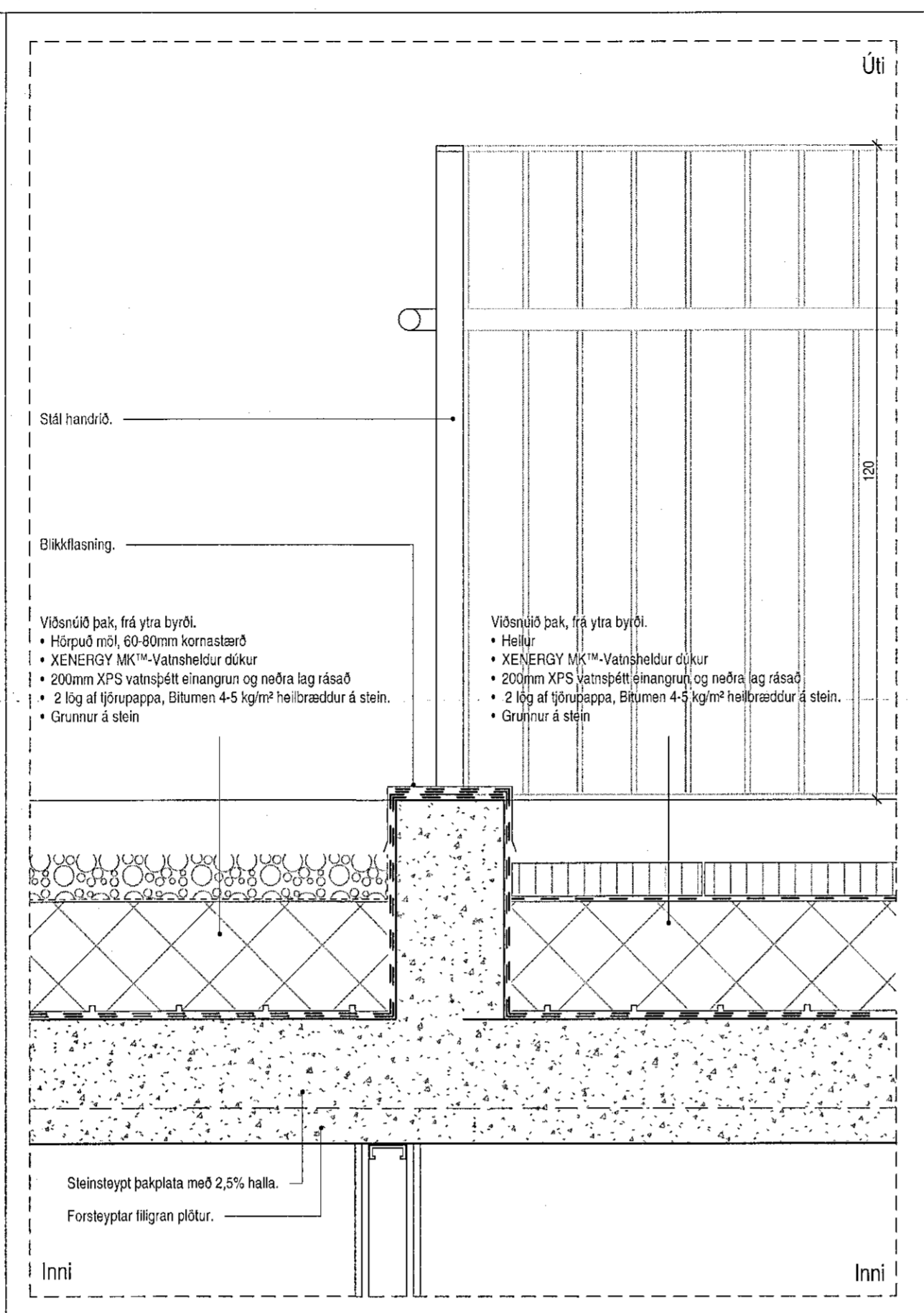
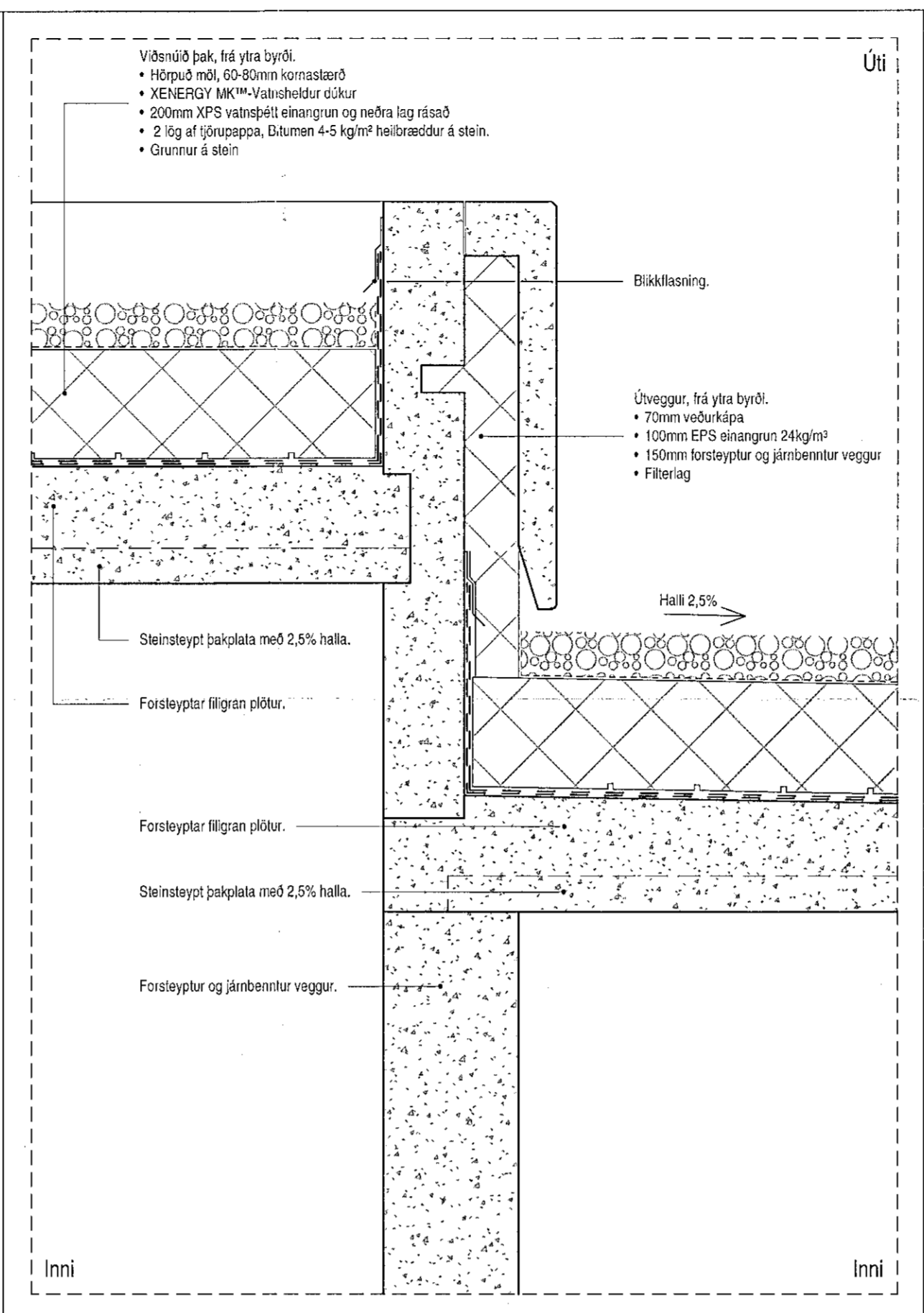



**Deili 1 - A407**  
1 : 10



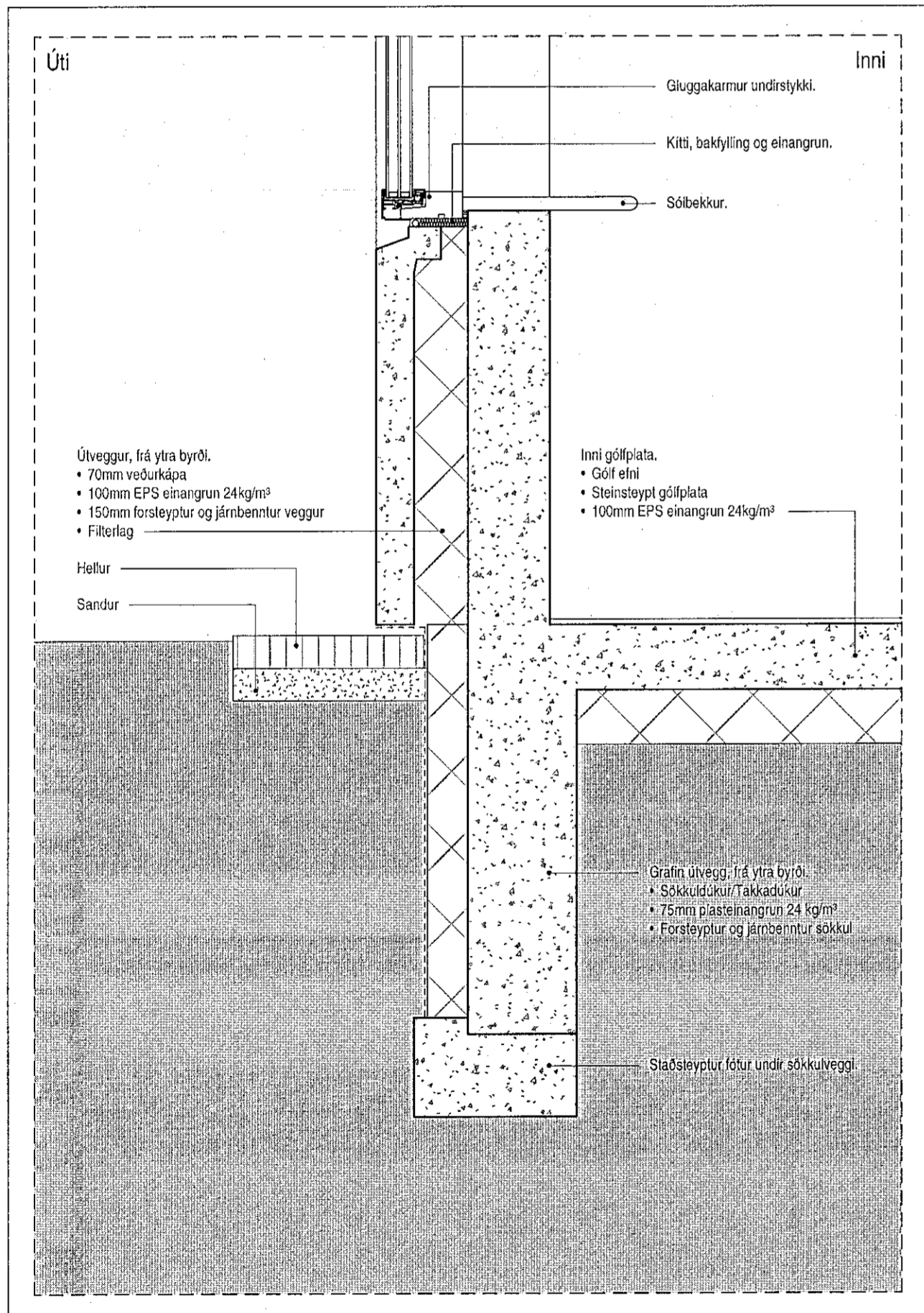
**Deili 2 - A407**  
1 : 10



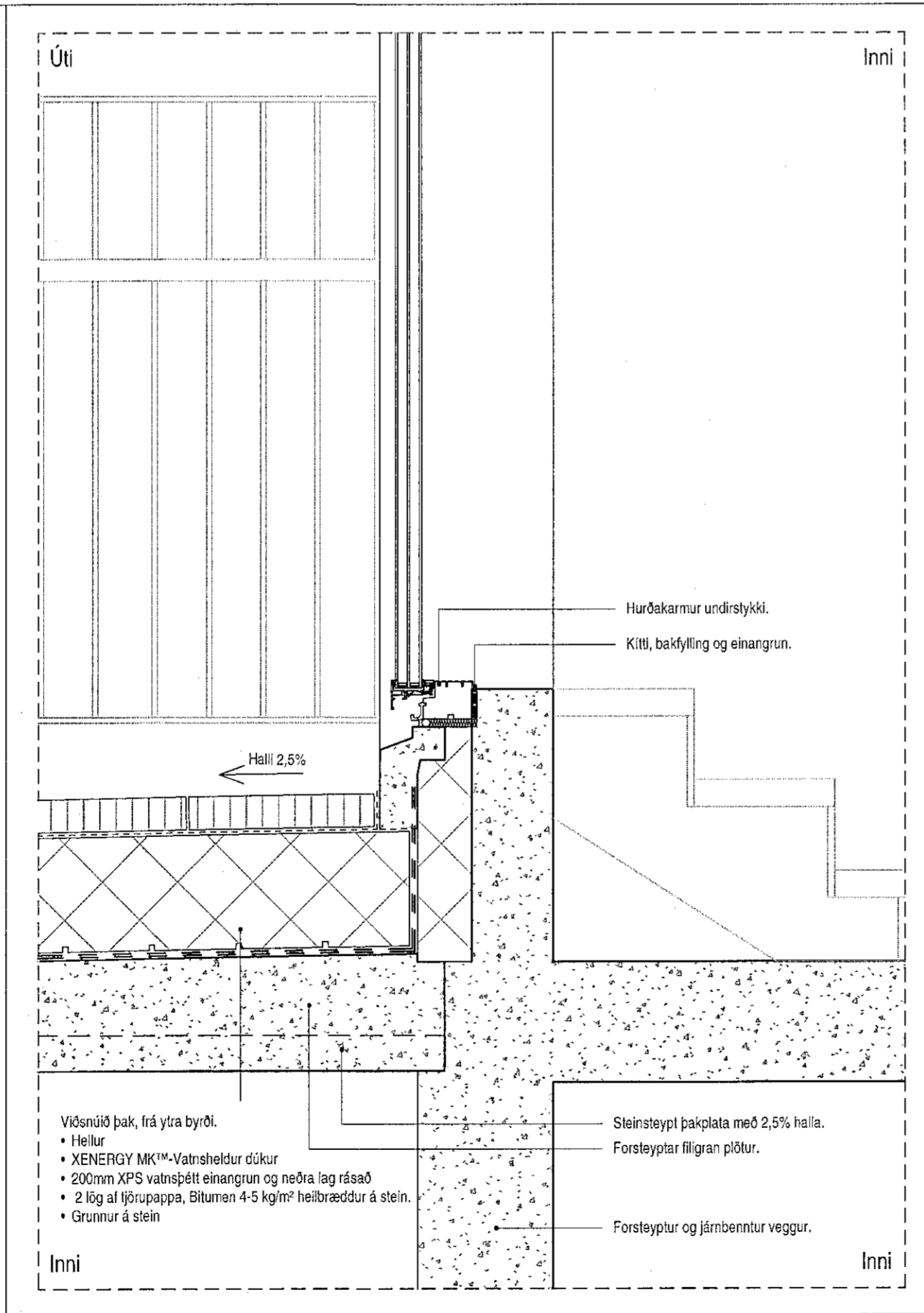
**Deili 3 - A407**  
1 : 10



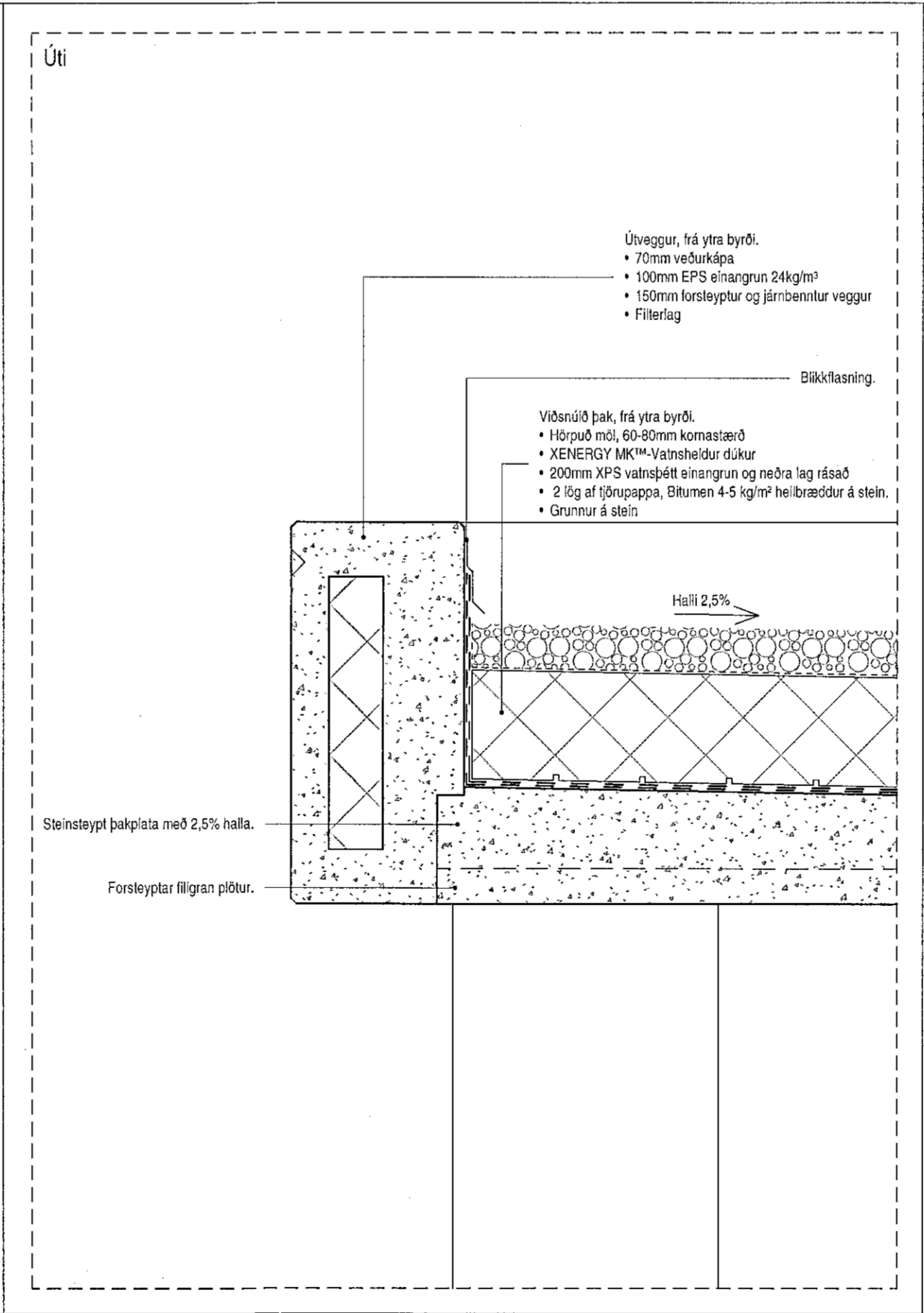
**Deili 4 - A407**  
1 : 10



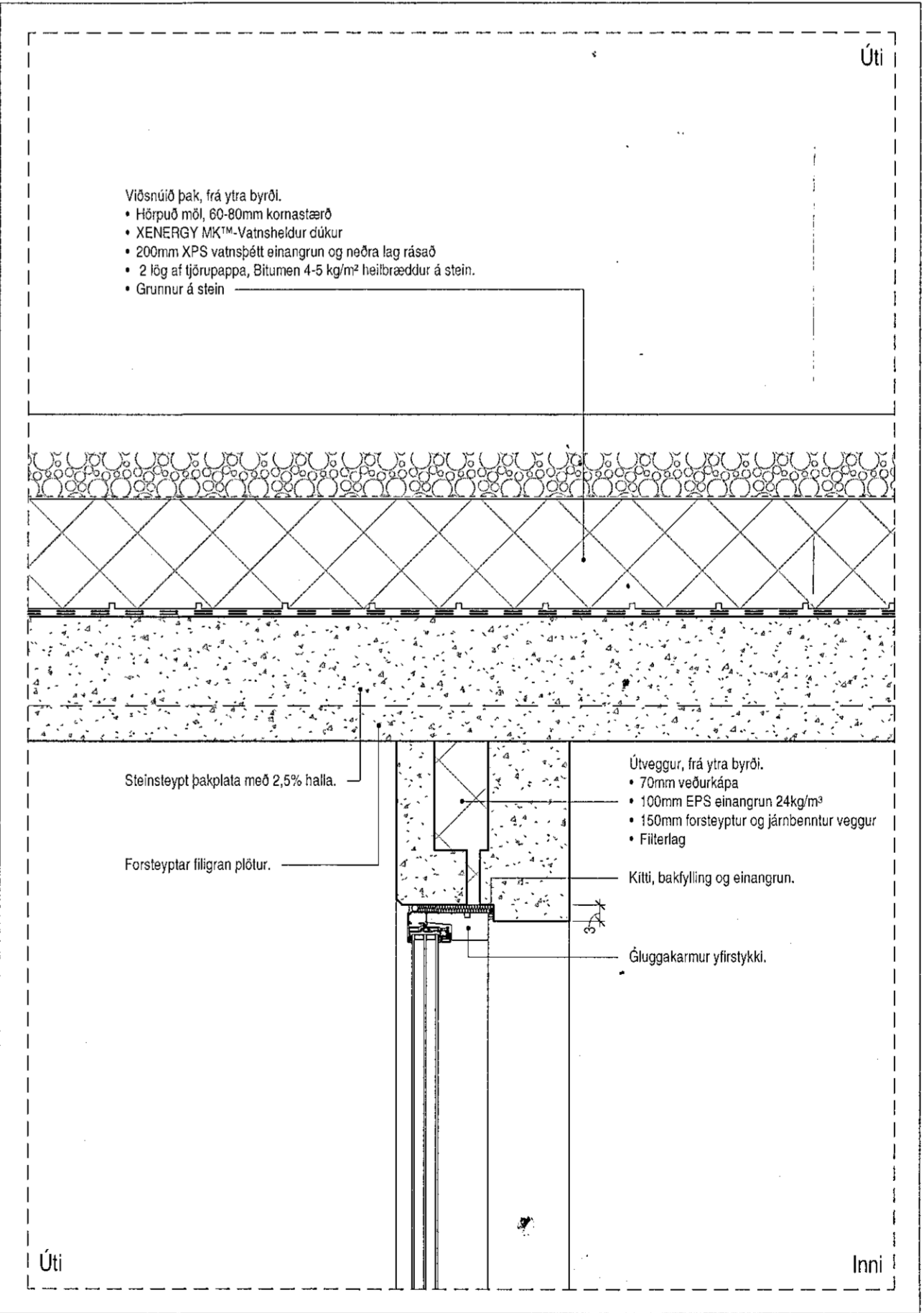
**Deili 5 - A407**  
1 : 10



**Deili 6 - A407**  
1 : 10



**Deili 7 - A409**  
1 : 10



**Deili 8 - A409**  
1 : 10

**Samþykkt þann**  
28. okt. 2021  
F.H. byggingarfulltrúans í Hafnarfirði  
Hjalmar A. Jónsson

**Tákn**

GN	= Gólfurfall	Brunatákn
PN	= Pakkúrfall	Veggir og hæðskil
SN	= Svartúrfall	E160
LN	= Loftrenning	A-E60
NLR	= Vöðvöð renning	A-E160
PK	= Púðkassar	RE160
NL	= Neyðarfás	RE120
BO	= Björgunarpop	A-REM120
RI	= Reykslyngi	
HSL	= Handstökubaki	Hurðir
ÚT	= Markur útgangur	E30-CS
HV	= Hlávella	E160-CS
VV	= Vatnsvella	
FR	= Rafnagnavella	Gluggar
UK	= Útkani	E30
DS	= Dyrasím	
BO	= Færileggi við björgunarpop	
BO	= Brunaslanga	
BO	= Stigleðsla	
BO	= Stigleðsla út	
BO	= Sljómstöð brunavörðunarkerfis	
BO	= Inntak	
BO	= Bláaálf fyrir fasta	

Útg.	Dags.	Lýsing	Nafn

**KRark** Kristinn Ragnarsson arkitekt ehf.  
Hilðasmári 19 - 2 hæð, 201 Kópavogur, Ísland  
Sí. 564.2255, Fax. 544.4225  
Kt. 591288.5599, www.krark.is, krark@krark.is

**Drangsskarð 15 og Hádegisskarð 24**  
Hafnarfjörður

Landnúmer: 225475 Staðgreinir: -  
Fjölbýlisúts  
**Deili 1-8**  
Serupprættir

Hönnun: KR Verknúmer: 20062IF  
Verkefnastjórn: KR Mælikvarði: 1 : 10  
Teiknað: HGR,RLF Dagssetning: 28.05.2021  
Yfirfarið: VPS,RCM Blað: Útgáfa:  
Samþykkt: A501  
Kristinn Ragnarsson Kt. 120944.2669

Skrá: 05.10.2021  
Skrá: 25.10.2021 16:57:32

Copyright © KRark - Hönnunir ekkar geta verið notuð í öðrum verkefnum - Fjölbýlisúts er hluti af samþykktu samþykki