

HESTHÚS SÖRLASKEIÐI 40, HAFNARFIRÐI

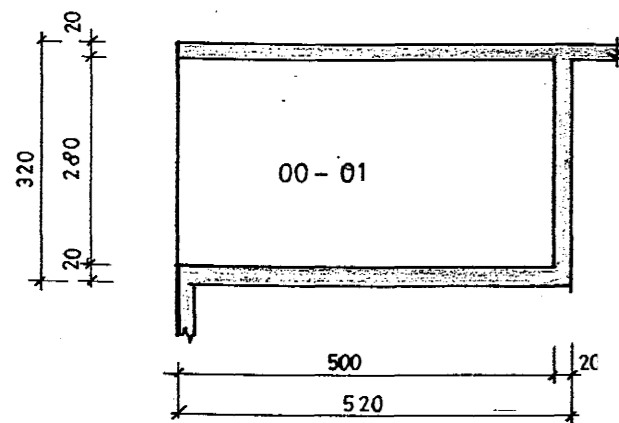


Samþykkt þann

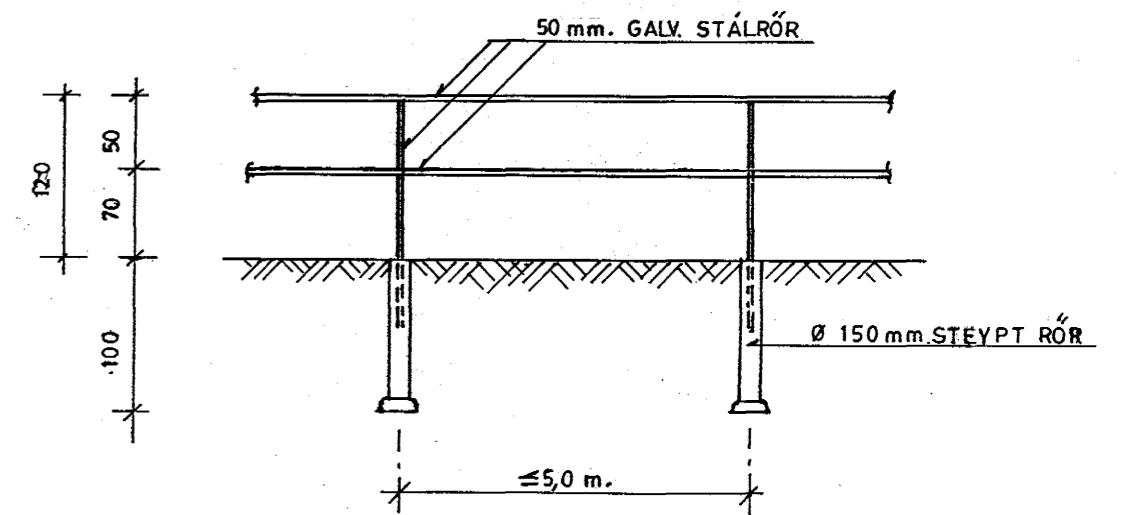
06 NOV. 1998

Byggingafulltrúinn í Hafnarfirði
F.h. Kristján Þórarinnsson

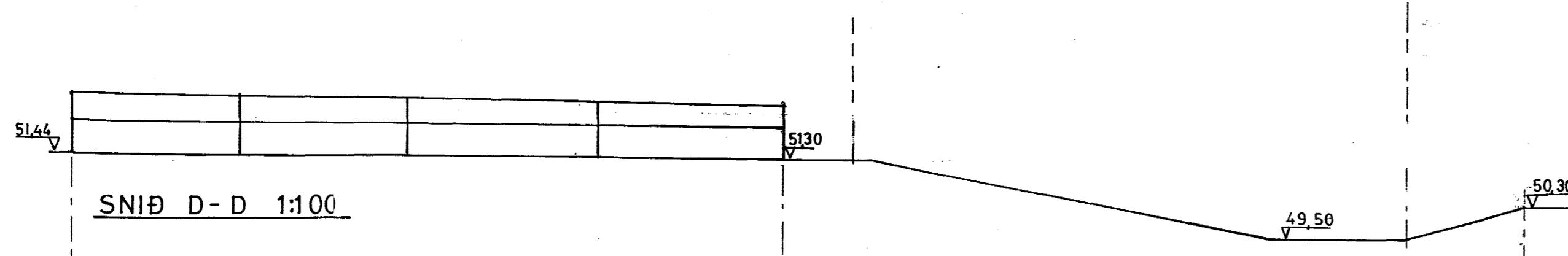
Skráningartafla: Sörlaskeið 40, Hafnarfirði				Skrásetjari: Jón Sigurðsson													
Landnúmer: 179610				Kennitala: 130733-3959													
Matshlutanúmer: 01				Dags: 30.10.1998													
Uppskipting og lýsing				Stærðir													
D0	D1	D2	D3	D4	D5	D5M	D6	D7	D8	D9	D10a	D10b	D11	D12	D16	D17	
Lokun	Rými hæð-röð	Nokun texti	Höfuð-flokkun	Eignar-hald	Botnflötur m²	Miljöflötur m²	Sígar m²	Op m²	Brúttóflötur m²	Brúttóflötur sh < 1,8	Salarhæð mín	Salarhæð max	Brúttó rúmmál m³	Nettóflötur m²	Birt flatarmál m²	Reiknitala skiptarúmmáls	Skiptarúmmál m³
		Matshluti			204,0	0,0	0,0	0,0	204,0	0,0			711,0	193,0	204,0		666,7
		Botn											48,0				
	00	Kjallari haughús															21,4
B	0001		N	0102	17,8				17,8		2,00	2,00	35,6	14,0			21,4
	01	1. hæð			204,0	0,0	0,0	0,0	204,0	0,0			663,0	193,0	204,0		645,3
A	0101	hesthús	N	0101	84,0				84,0		2,50	4,00	273,0	79,0	84,0	3,25	256,8
A	0102	hesthús	N	0102	120,0				120,0		2,50	4,00	390,0	114,0	120,0	3,25	370,5
C	0103	taðpró	N	0101	18,0				18,0		1,00	1,00	18,0				18,0



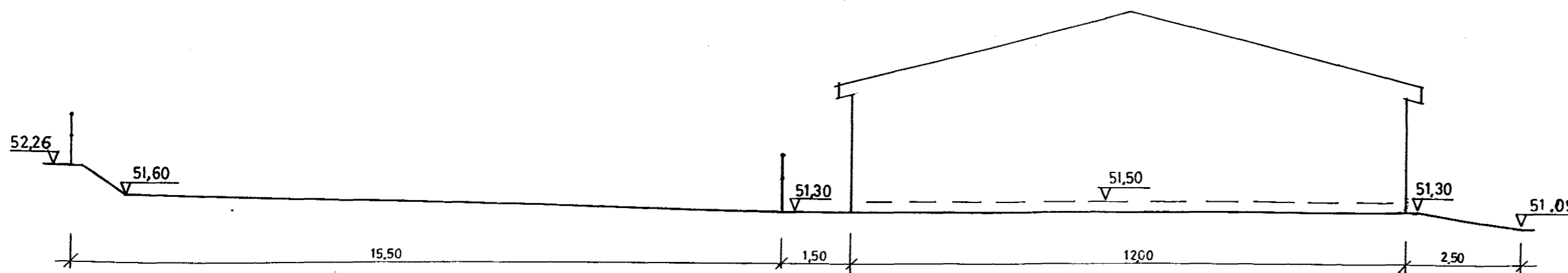
HAUGHÚS GRUNNMYND 1:100



GIRÐING 1:50



SNID D-D 1:100



SNID E-E 1:100

Br. 1: okt. '98 : Norðurendi húss
(eignarluti 01-02)

Hesthús Sörlaskeiði 40
Hafnarfirði.

BL. 3

Haughús, grunnmynd Mk. 1:100

Snið í lóð

Girðing 1:50

Skráningartafla

Jón Sigurðsson, tæknifr. MTFÍ Kt. 130733-3959
Engjæsli 52, Reykjavík. Sími 5573665

Dags. 03. 11 '98