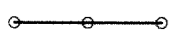







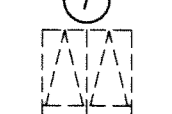

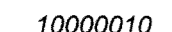

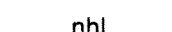
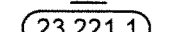



SKYRINGAR:

-  LÓÐAMÖRK
-  BYGGINGARREITUR
-  BUNDIN BYGGINGARLÍNA
-  BYGGING SAMKV. TEIKNINGU
-  KVÖÐ UM LAGNIR 3m
-  VISTVÆN GATA, 15KM/KLST.
-  FLATARMÁL LÓÐAR
-  NÚMER LÓÐAR
-  KVÖÐ UM 2 OPIN BÍLASTÆÐI Á LÓÐ (3 EF TVÆR ÍBÚÐIR ERU Í HÚSINU) STAÐSETNING Á MÆLIBLAÐI EKKI BINDANDI
-  HORNPUNKTAR LÓÐA
-  STAÐGREININÚMER
-  LANDEIGNARNÚMER
-  NÝTINGAHLUTFALL
-  STGR. NÚMER AÐLIGGJANDI LÓÐABLAÐA
-  SJÁ JAFNFRAMT SKIPULAGSUPPRÁTT OG SKILMÁLA

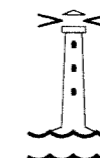
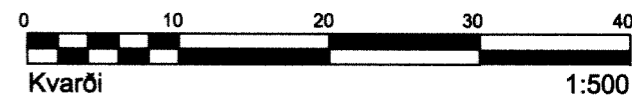
HNITASKRÁ

AUSTUR			NORÐUR			NR.		
355814.300	398452.383	s19	355834.891	398472.804	s36	355866.713	398515.983	s50
355806.513	398450.294	s20	355828.976	398478.768	s37	355860.164	398522.587	s51
355802.253	398454.590	s21	355822.427	398485.372	s38	355853.615	398529.190	s52
355796.549	398460.341	s22	355815.878	398491.975	s39	355847.911	398534.941	s53
355790.000	398466.944	s23	355810.174	398497.726	s40	355841.538	398541.367	s54
355786.339	398470.636	s24	355803.907	398504.045	s41	355843.313	398543.127	s55
355786.988	398475.364	s25	355818.208	398527.258	s43	355841.201	398545.257	s56
355784.427	398490.025	s26	355828.990	398516.387	s44a	355845.088	398544.888	s57
355778.622	398500.911	s27	355829.096	398516.280	s44	355856.848	398533.030	s58
355794.076	398510.408	s28	355834.694	398510.636	s45a	355863.397	398526.427	s59
355802.132	398502.285	s29	355834.799	398510.529	s45	355871.495	398518.262	s60
355800.357	398500.524	s30	355841.243	398504.032	s46a	355887.826	398534.458	s61
355806.307	398494.525	s31	355841.348	398503.926	s46	355879.728	398542.623	s62
355812.011	398488.774	s32	355847.791	398497.429	a47a	355872.469	398548.522	s63
355818.560	398482.170	s33	355847.897	398497.323	s47	355873.179	398549.226	s64
355824.264	398476.419	s34	355853.707	398491.465	s48	355860.568	398560.522	s65
355831.341	398469.283	s35	355872.522	398510.126	s49			


HNIT ERU Í LANDSHNITAKERFINU ISN-93

BREYTINGAR:

TEIKNAD EFTIR MBL. II HVAMMAR - SVÆÐI - A FRÁ 30.04 1981 TEIKNUÐ AF BÆJARVERKFR. HAFNARFJ. A: BR. JAN 1982 - LÓÐASTÆRDIR STEKKJARHVAMMI 11, 13, 15, 17, 19, 21, 23, 25, 27 OG 29
 B: ENDURSKOÐAÐ DEILISKIPULAG SAMÞYKKT Í SKIPULAGS- OG BYGGINGARRÁÐI 23. 6.2010 OG Í BÆJARSTJÓRN 20.04.2010. ÖÐLAST GILDI 1.10.2010. GRUNNI VARPAÐ ÚR RVK-HNITAKERFI Í LANDSHNITAKERFIÐ ISN-93 HNITASKRÁ UPPFÆRD



HAFNARFJARÐARBÆR
SKIPULAGS- OG BYGGINGARSVIÐ

STEKKJARHVAMMUR 1-35	
MÆLIBLAÐ	24,245,2
Teikn.nr.: 423,043	
Mælt:	Samþykkt: 
Hannað: ASK	M.kv.: 1:500
Teiknað: EJ/RH	Dags.: OKT 2017
Breytt:	
Blaðst.: A3	