Samþykkt þann
12 DES. 1997
Byggingafulltrúinn í Hafnarfirði
Erlendur Hjálmarsson

BH. 5.NÓV 97

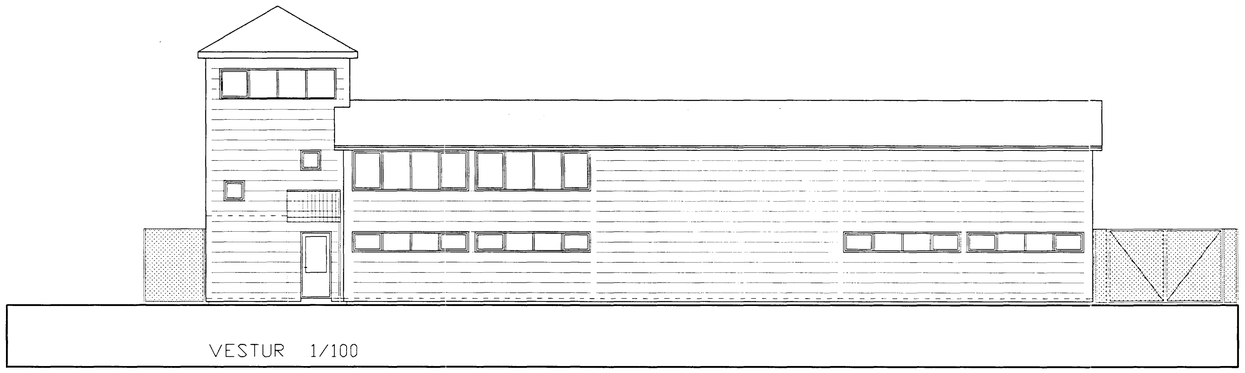

VESTUR 1/100

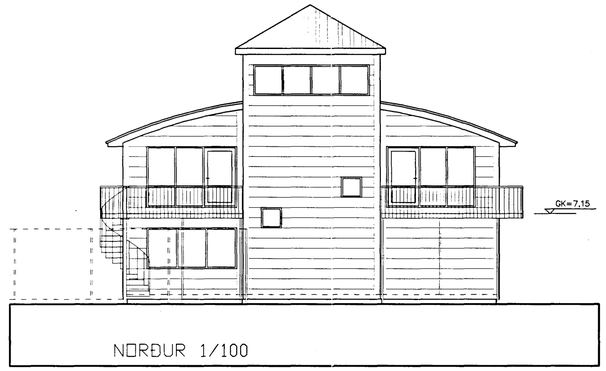

NORÐUR 1/100

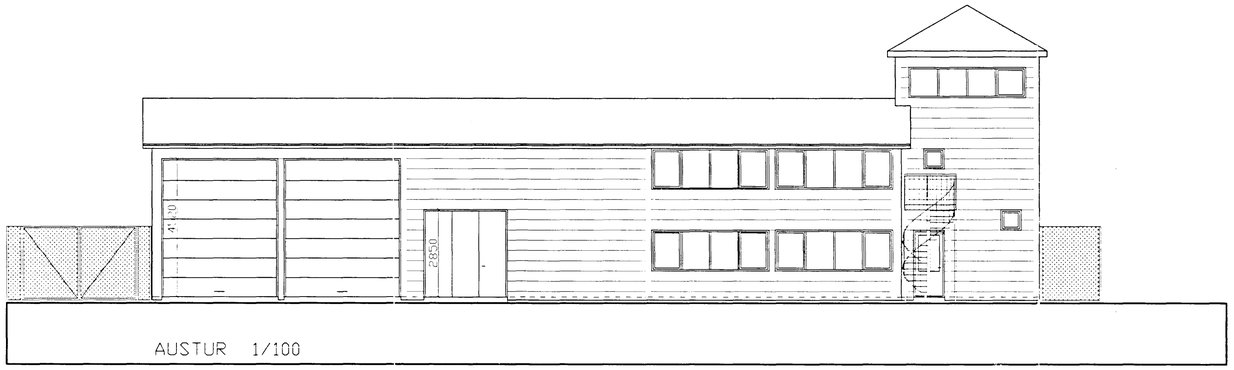

AUSTUR 1/100

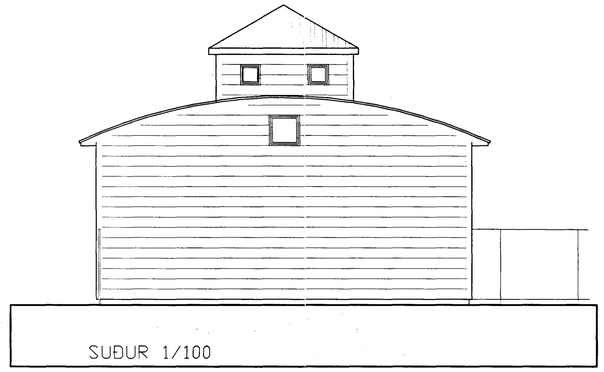

SUÐUR 1/100

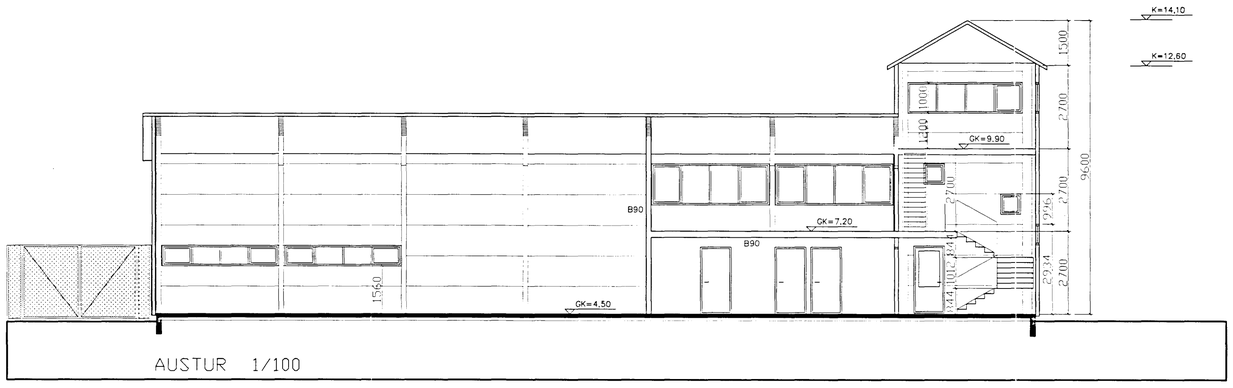

AUSTUR 1/100

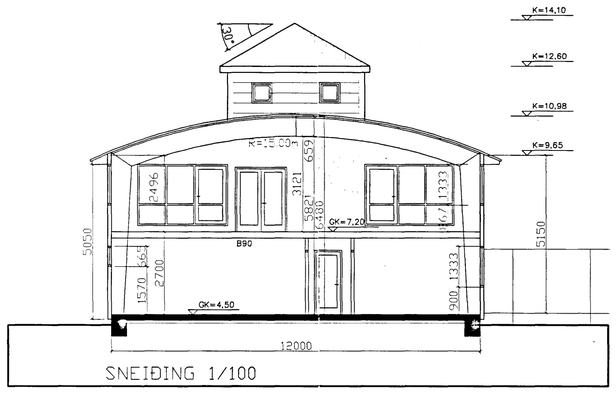

SNEIÐING 1/100

Brunamálastofnun ríkisins
SAMÞYKKT
26 NOV. 1997
Steinar Harðarson

Skrásetningartafla Strandgötu 88 — Skráset. erf. Friðrikson

Landnúmer:	1231311																		
Matshlutanúmer:	01																		
Úppskipting og lýsing							Dags: 08.08.1997												
						Stærðir													
D0 Lóur	D1 Fyr. hæð-rót	D2 Notkun texti	D3 Hólf-flokkur	D4 Eigna-hluti	D5 Botnflötur m2	D5M Nettóflötur m2	D6 Stigar m2	D7 Op. m2	D8 Brúttóflötur m2	D9 Brúttóflötur yfir 1.8	D10a Salarhæð min	D10b Salarhæð max	D11 Brúttó rúmm3 m3	D12 Nettóflötur m2	D16 Br.f. fyrir rúmm3 m2	Reiknuð skattarúmmál	D17 Skatta-rúmm3 m3		
		Hitaklut			460,3		5,5	12,5	447,8				2028,5	439,0	447,8		1895,1		
		Botn											64,0						
	01	1. hæð			318,9		8,8	0,0	318,9				1510,4	306,2	318,9		1455,5		
A	0101	Stigagangur	U	0001	21,1		8,8		21,5		2,70	2,70	57,0	19,2	21,1	2,70	51,8		
A	0102	Aðstaða	N	0001	99,5				99,5		2,70	2,70	268,7	95,0	99,5	2,70	256,5		
A	0103	Salur	N	0001	198,3				198,3		5,35	6,48	1184,8	192,0	198,3		1147,2		
	02	2. hæð			129,6		1,5	31,0	129,6				388,0	114,2	129,6		380,2		
A	0201	Stigagangur	U	0001	21,1		1,5	31,0	10,1		2,70	2,70	57,0	19,2	10,1	2,70	51,8		
A	0202	Salur	N	0001	99,5				99,5		2,49	3,78	331,0	95,0	99,5		316,0		
C	0203	Svalir	N	0001	12,7				12,7		1,00	1,00					12,7		
	03	3. hæð			29,8		1,5		19,3				66,1	18,6	19,3		59,1		
A	0301	Tæknirými	T	0001	20,8		1,5		19,3		2,70	4,15	66,1	18,6	19,3		59,1		

STRANDGATA 88 102

BREYTT: DAGS: LÝSING:

ÞRIÐJA HÆÐIN, ARKITEKTAR – FRIÐRIK FRIÐRIKSSON ARK. FAÍ
ÚTLIT SNEIÐINGAR
STRANDGÖTU 28 220 HAFNARFIRÐI
SÍMI: 565 38 70 FAX: 565 48 31
KT:211256-4519
NETFANG: friark@ islandia.is

HANNAÐ: FF TEIKNAÐ: FF DAGS: 25.11 1997 MKV: 1:100 VERKNR: –