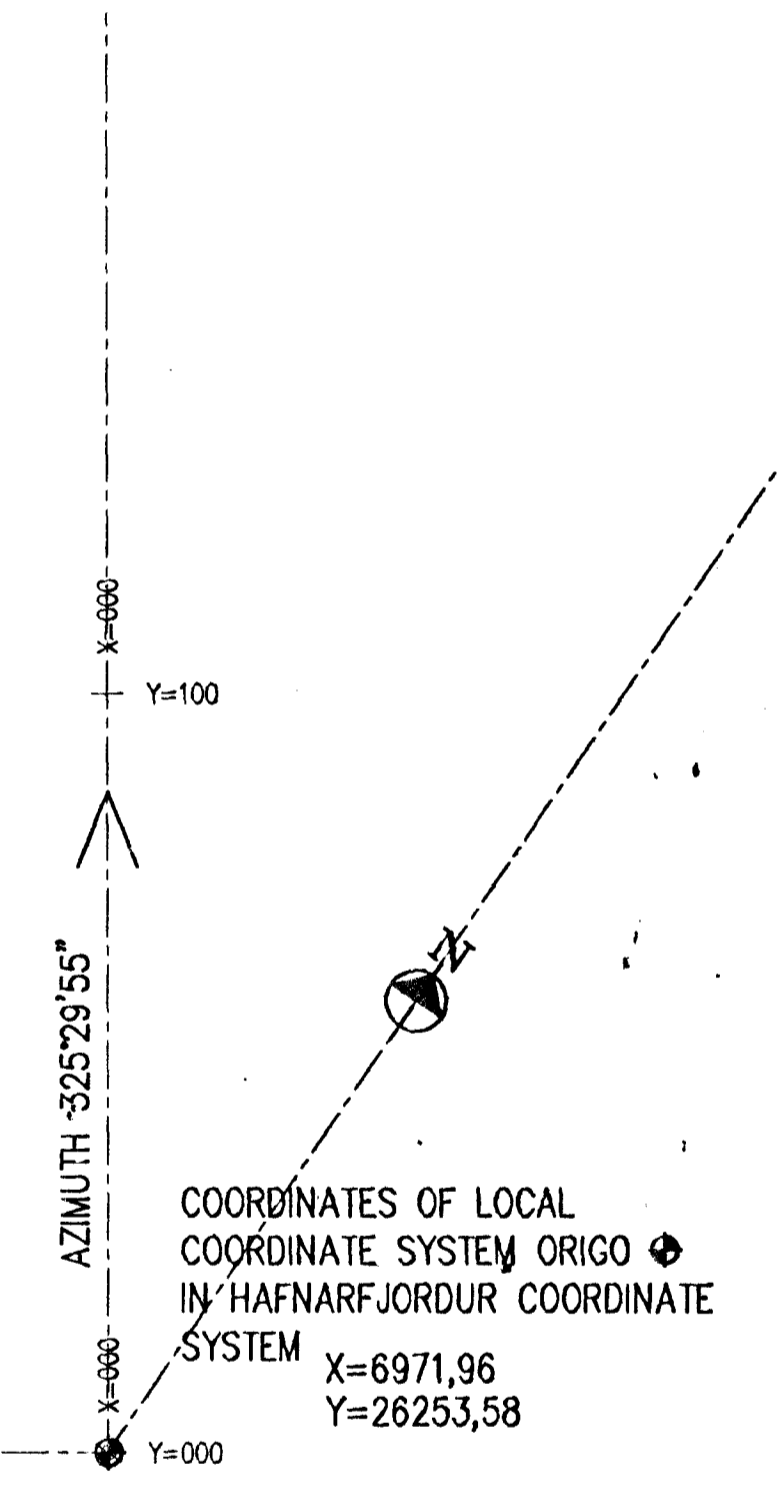
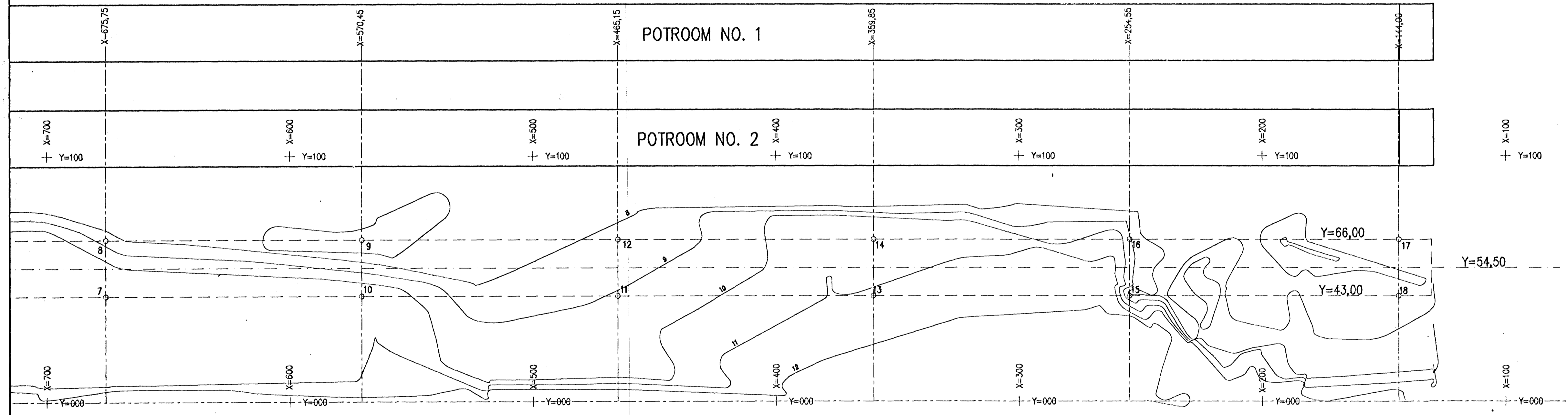
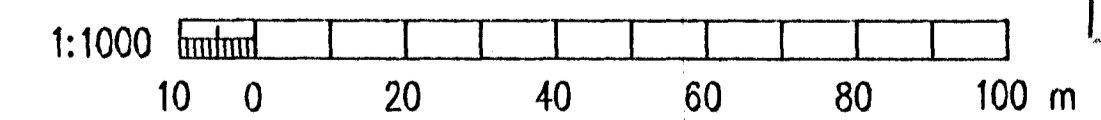


Pit No.	Surface elevation m	Rock-level elevation m
1	9,0	7,89
2	10,9	7,90
3	10,9	8,08
4	10,7	<6,00
5	10,8	<6,00
6	10,9	8,75
7	10,7	<6,00
8	8,8	<3,25
9	6,8	<4,17
10	10,8	9,92
11	9,1	6,32
12	8,2	6,70
13	11,0	10,65
14	10,9	9,75
15	8,5	7,91
16	9,5	8,20
17	7,7	7,13
18	8,0	7,50



LEGEND

Elevations are in metres in Hafnarfjordur height system.
Coordinates x,y are in metres in a local coordinate system.
Contour lines show existing surface.
#12: Pit no.12.



HAFNARFJORDUR	29/11/96
BYGGINGARULLTRONIR	
AFGREITT	

VST VST CONSULTING ENGINEERS Ltd.
Armula 4 108 Reykjavik Iceland
Tel: +354 569 5000 Fax: +354 569 5010

ICELANDIC ALUMINIUM COMPANY LTD.
DRAWN 20.OCT.95 QSS
APPROVED 20.OCT.95 QSS
PROCESS 20.OCT.95 NI
PROJECT 20.OCT.95 NI
SCALE 1:1000 FORSTY AT

ALUSISSE ENGINEERING LTD. ZURICH SWITZERLAND
79000-32002
ICELANDIC ALUMINIUM CO. LTD
186.502

REV. NO.	DATE	REVISION	BY	APP.	REV. NO.	DATE	REVISION	BY	APP.	NOTES	REFERENCE DRAWING	DRAWING NUMBER
1	23.11.1995	Approved for construction	oss	N.I.								

This drawing is our property and given for personal use only. It may not be copied or made available to others without our permission. The receiver is responsible for any misuse.