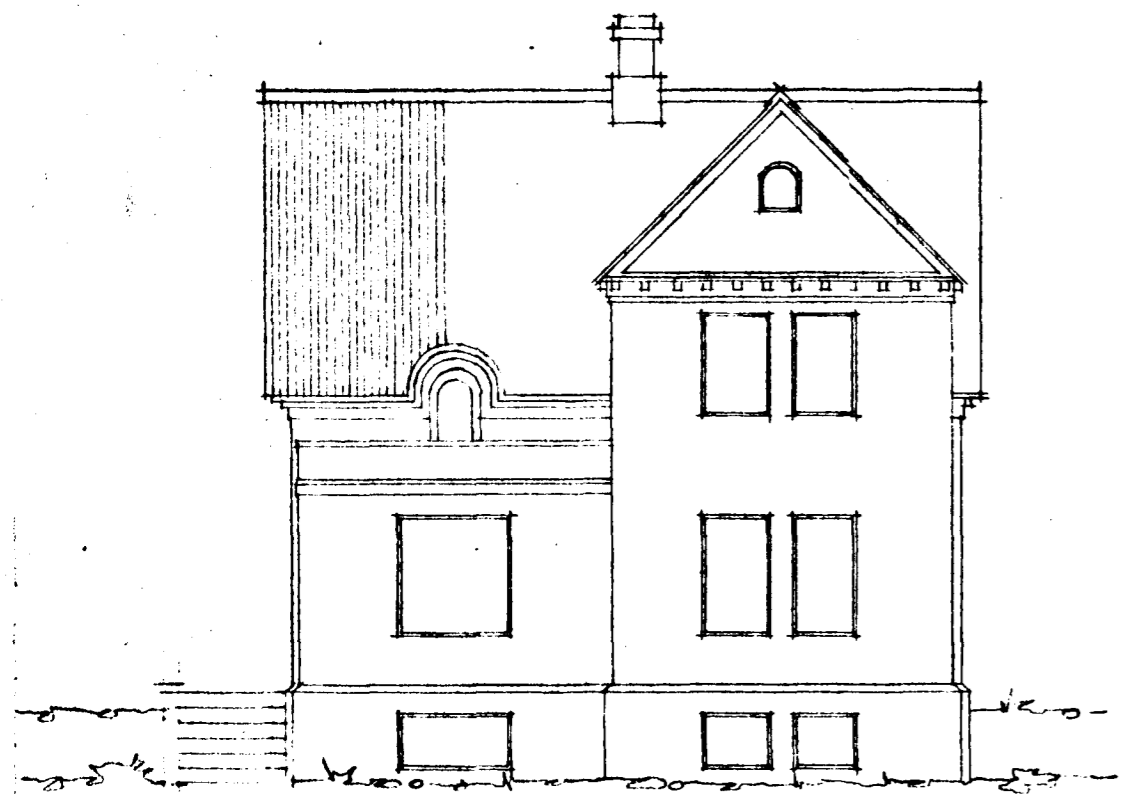


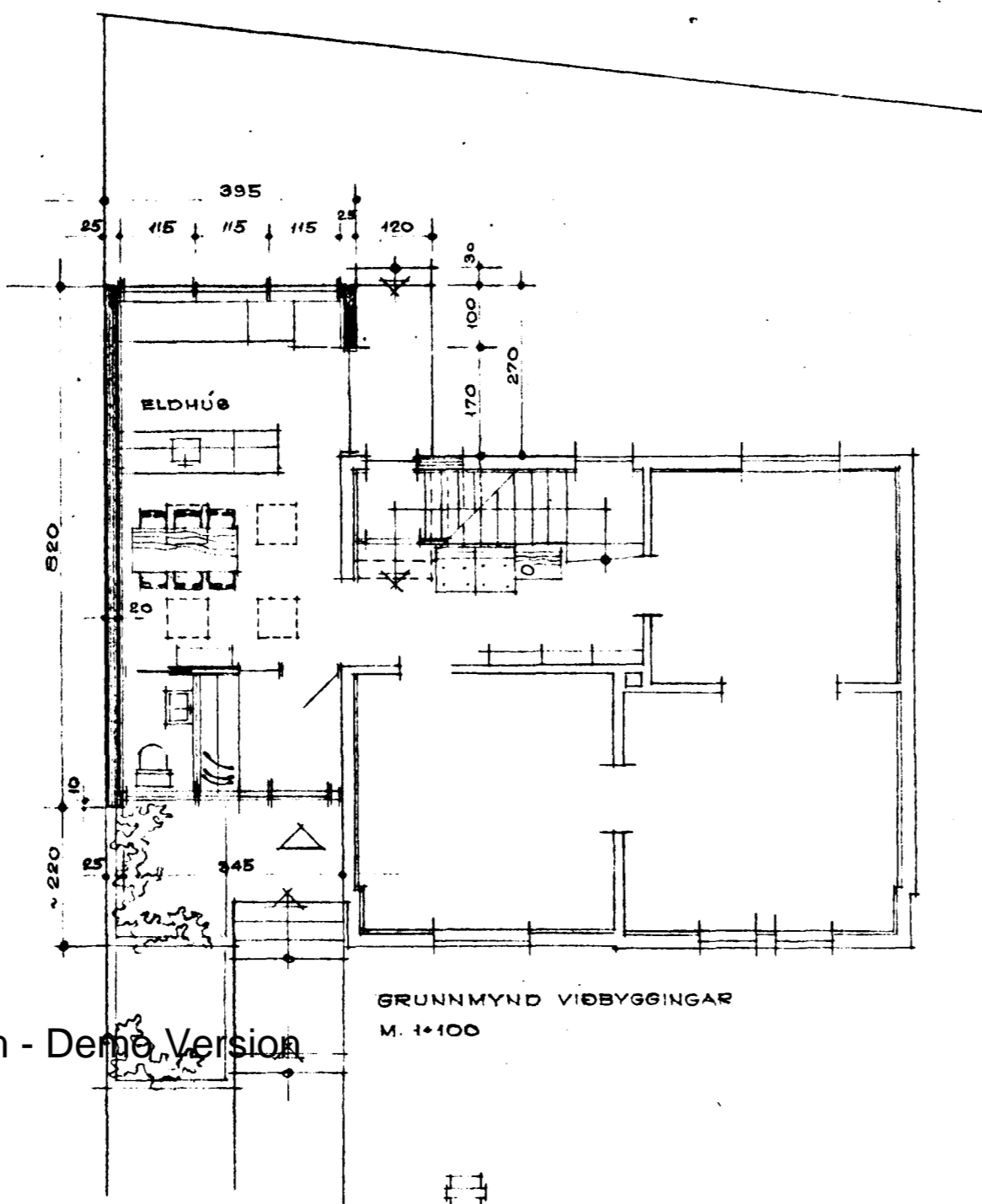
Þykkt & bygginga-  
áfnar þ. 20.5 1964

BYGGINGAVALTRÚINN  
Í HAFNARFIRÐI

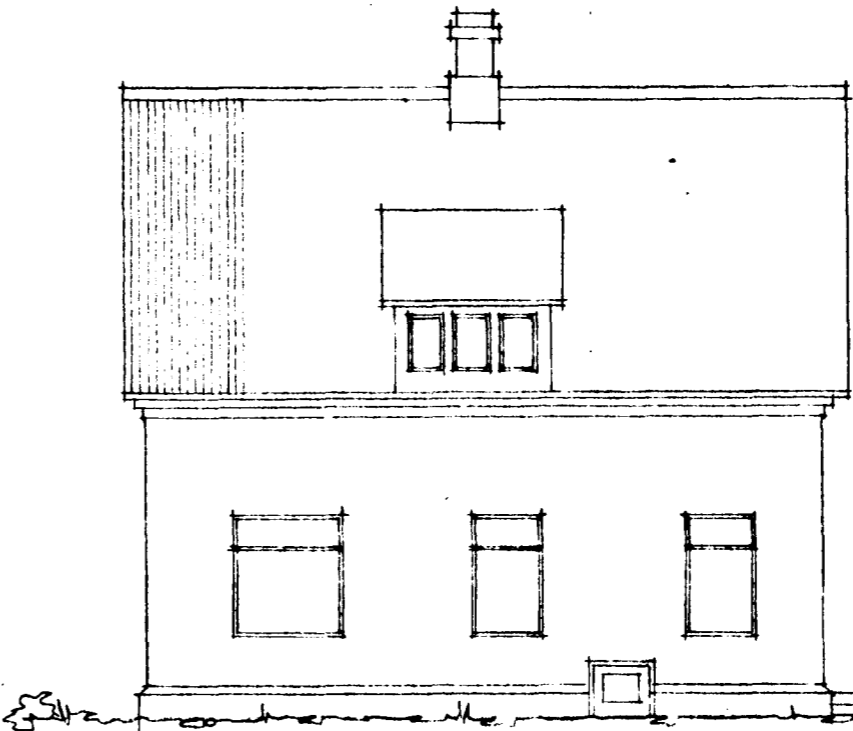
Úr Gildi



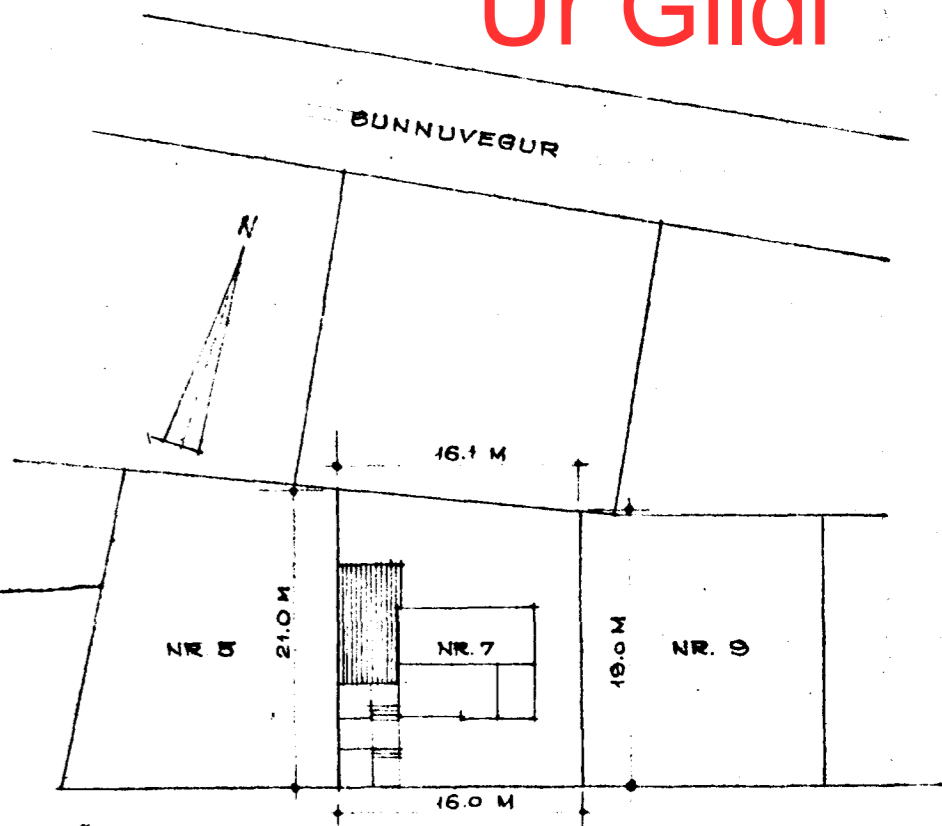
SUÐURHLIÐ M. 1:100  
ÚTLIT FYRIR BREYTINGU



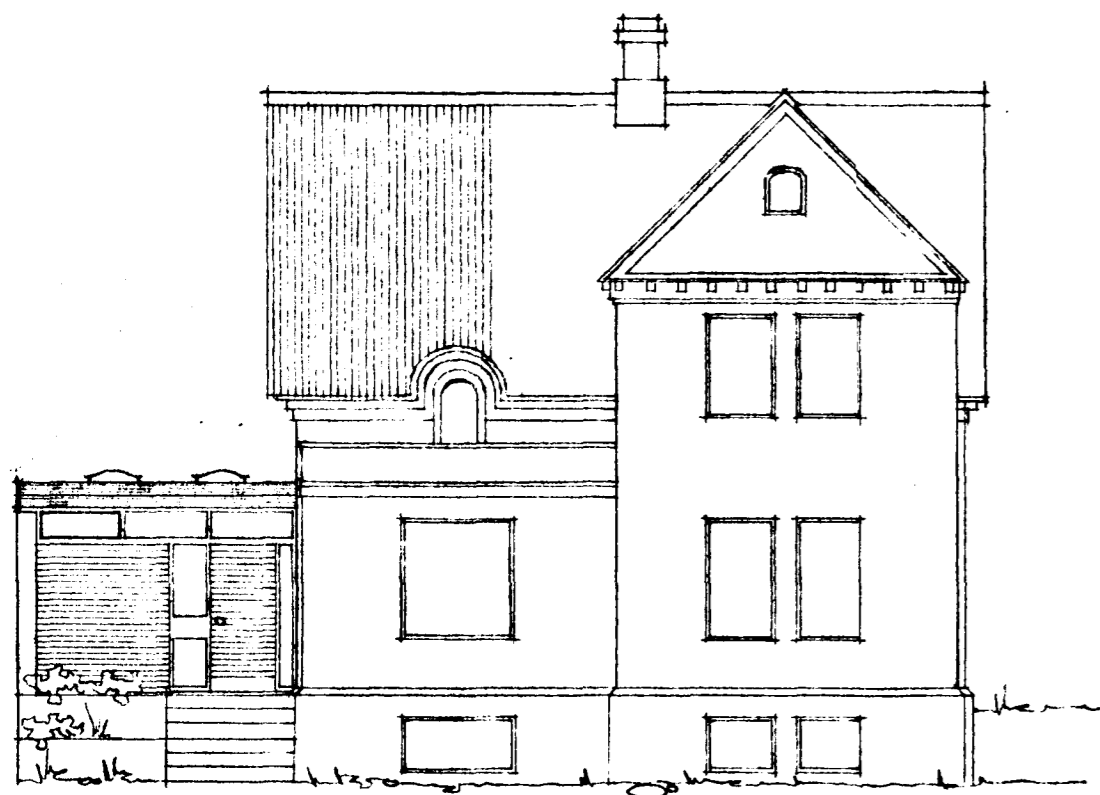
GRUNNMYND VIÐBYGGINGAR  
M. 1:100



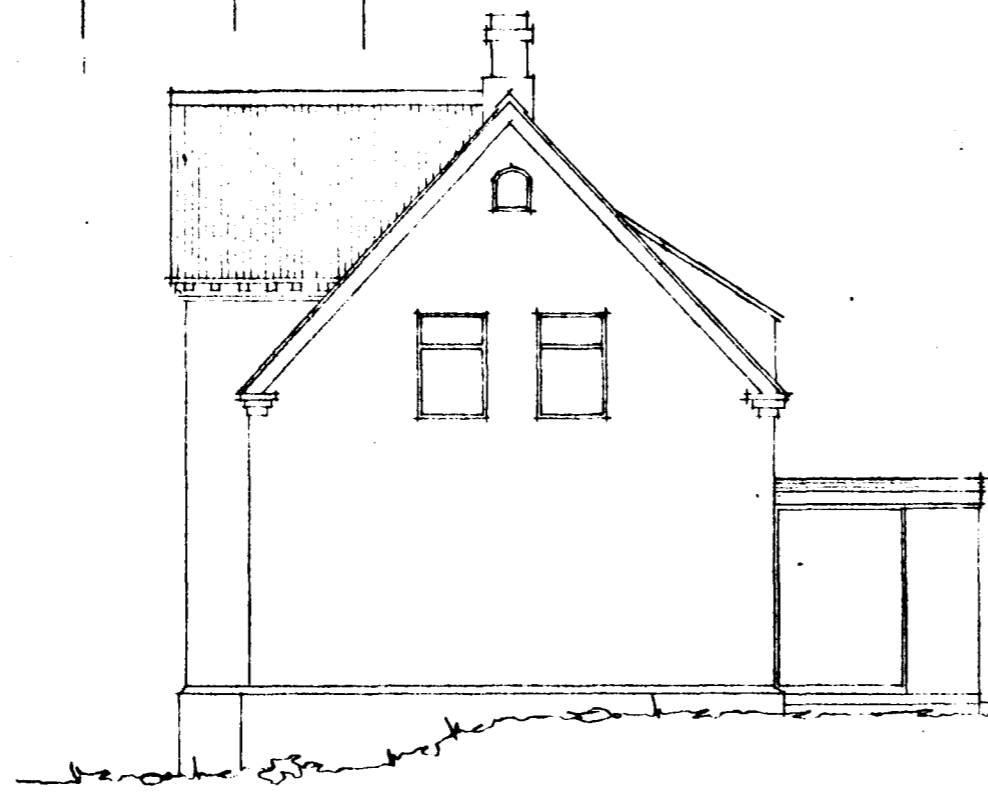
NORÐURHLIÐ  
ÚTLIT FYRIR BREYTINGU



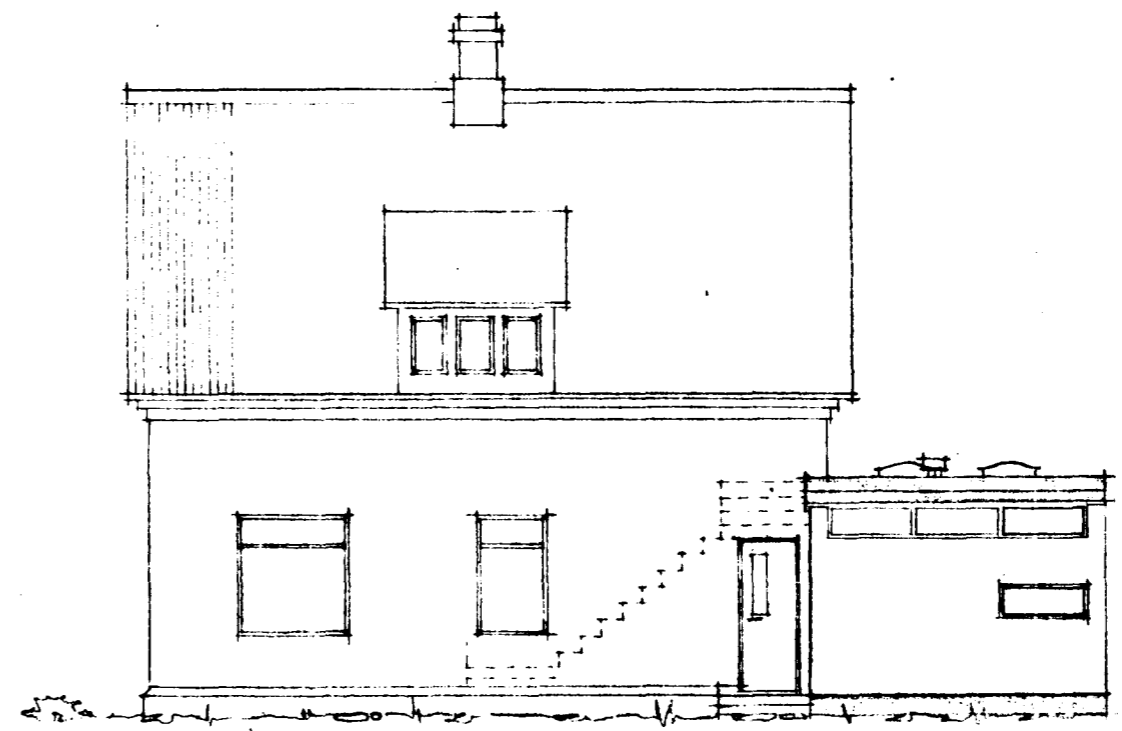
AFSTÖÐUMYND M. 1:500  
VIÐBYGGING 34 M<sup>2</sup> TJARNARGATA  
LÖG 520 M<sup>2</sup>



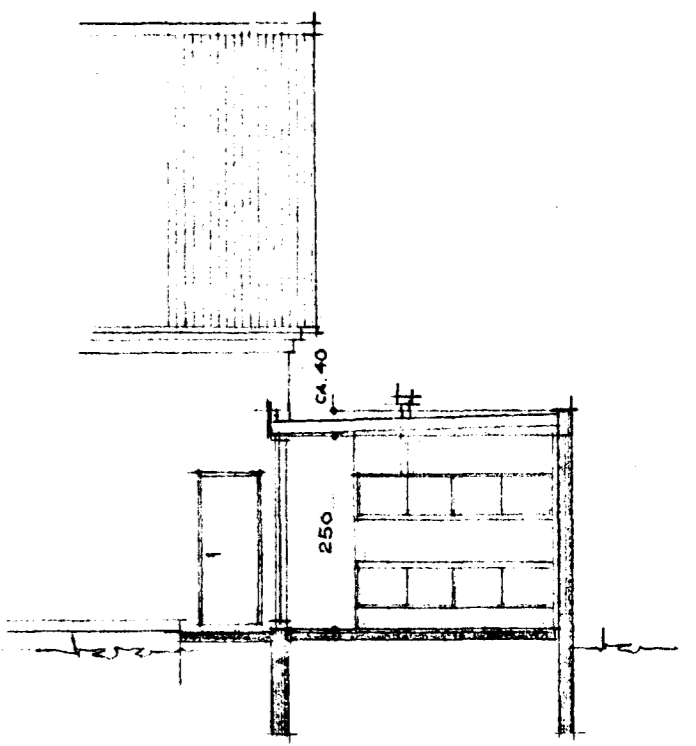
SUÐURHLIÐ M. 1:100  
ÚTLIT EFTIR BREYTINGU



AUSTURHLIÐ  
ÚTLIT EFTIR BREYTINGU

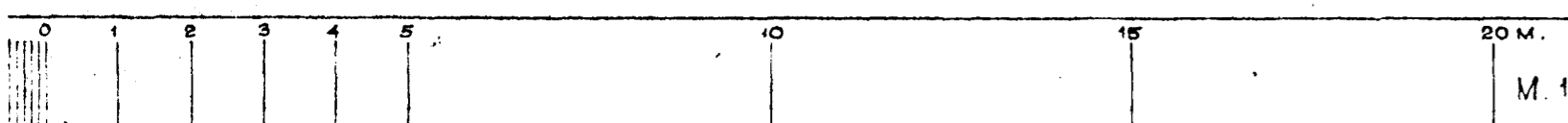


NORÐURHLIÐ  
ÚTLIT EFTIR BREYTINGU



SKURÐUR Í VIÐBYGGINGU M. 1:100

tifftopdf - www.rubissoftware.com - Demo Version



M. 1:100

TJARNARGATA NR. 7, JÓHANN PETERSEN  
VIÐBYGGING M. 1:100 GRUNNMYND, ÚTLIT OG SKURÐUR

REYKJAVÍK Í MAÍ 1964  
*Gudny Þ. Þorlacsdóttir*